






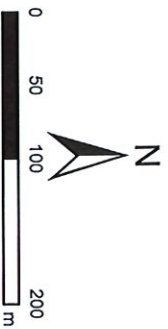
ELECTRIC ANT RESTRICTED ZONE

Newell 2 (No. 2)

Date of effect: 28 February 2023



-  Electric ant restricted zone
-  Lesser restrictions area
-  Property boundary



This map is the spatial representation of a restricted zone that is contained within the electric ant obscenity zone identified on the Electric Ant Obscurity Zone Map - 5402 dated 15 June 2018. This map has been prepared using spatial data in existence as at 28 February 2023. Updated spatial data for the land the map applies to can be sourced from <http://dpnr.qld.gov.au/land> and the Queensland Department of Resources. This map also incorporates additional datasets supplied by the Queensland Department of Resources. These datasets are licensed under a Creative Commons Attribution 4.0 Australia License. Acknowledgements © State of Queensland (Department of Agriculture and Fisheries) 2023. © State of Queensland (Department of Resources) 2023.

