




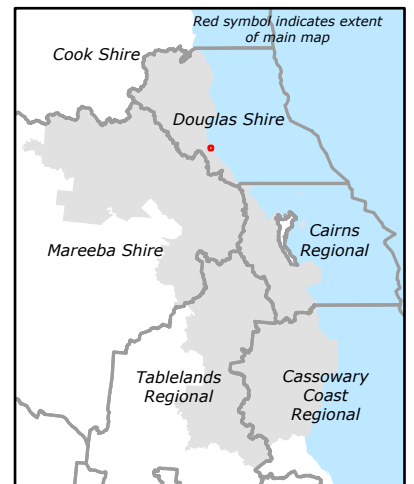
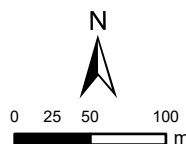
**ELECTRIC ANT RESTRICTED ZONE**



**Port Douglas 8 and Port Douglas 9**

Date of effect: 12 May 2023

-  Electric ant restricted zone
-  Lesser restrictions area
-  Property boundary



This map is the spatial representation of a restricted zone that is contained within the electric ant biosecurity zone identified on the 'Electric Ant Biosecurity Zone Map - EA02' dated 15 June 2018. This map has been prepared using spatial data in existence as at 12 May 2023. Updated spatial data for the land the map applies to can be sourced from <http://qldspatial.information.qld.gov.au/catalogue//> and viewed using the interactive map <https://www.daf.qld.gov.au/ElectricAntMap>. The spatial accuracy of the areas depicted on this map is subject to the accuracy of the Digital Cadastre Data Base dataset supplied under licence by the Queensland Department of Resources. This map also incorporates additional datasets supplied by the Queensland Department of Resources. These datasets are licensed under a Creative Commons Attribution 4.0 Australia Licence. Acknowledgements: © State of Queensland (Department of Agriculture and Fisheries) 2023. © State of Queensland (Department of Resources) 2023.