

LEGEND

CHARGES CATCHMENTS

- Port Douglas (PPLC1)
- Mossman (PPLC2)
- Cooya Beach (PPLC3)
- Newell Beach (PPLC4)
- Wonga Beach (PPLC5)
- Rural Area - South of Mowbray River (PPLC6)
- Rural Area - Mowbray River to Mossman River (PPLC7)
- Rural Area - Mossman River to Daintree River (PPLC8)
- Rural Area - North of Daintree River (PPLC9)

GENERAL

- Property Boundary
- Arterial Road (Guide)

© The State of Queensland (Natural Resources and Water) [2007].
Based on Cadastral Data provided with the permission of the Department of Natural Resources and Water (Current as at September 2008). While every care is taken to ensure the accuracy of this data, the Department of Natural Resources and Water makes no representations or warranties about its accuracy, reliability, completeness or suitability for any particular purpose and disclaims all responsibility and all liability (including without limitation, liability in negligence) for all expenses, losses, damages (including indirect or consequential damage) and costs which you might incur as a result of the data being inaccurate or incomplete in any way and for any reason.

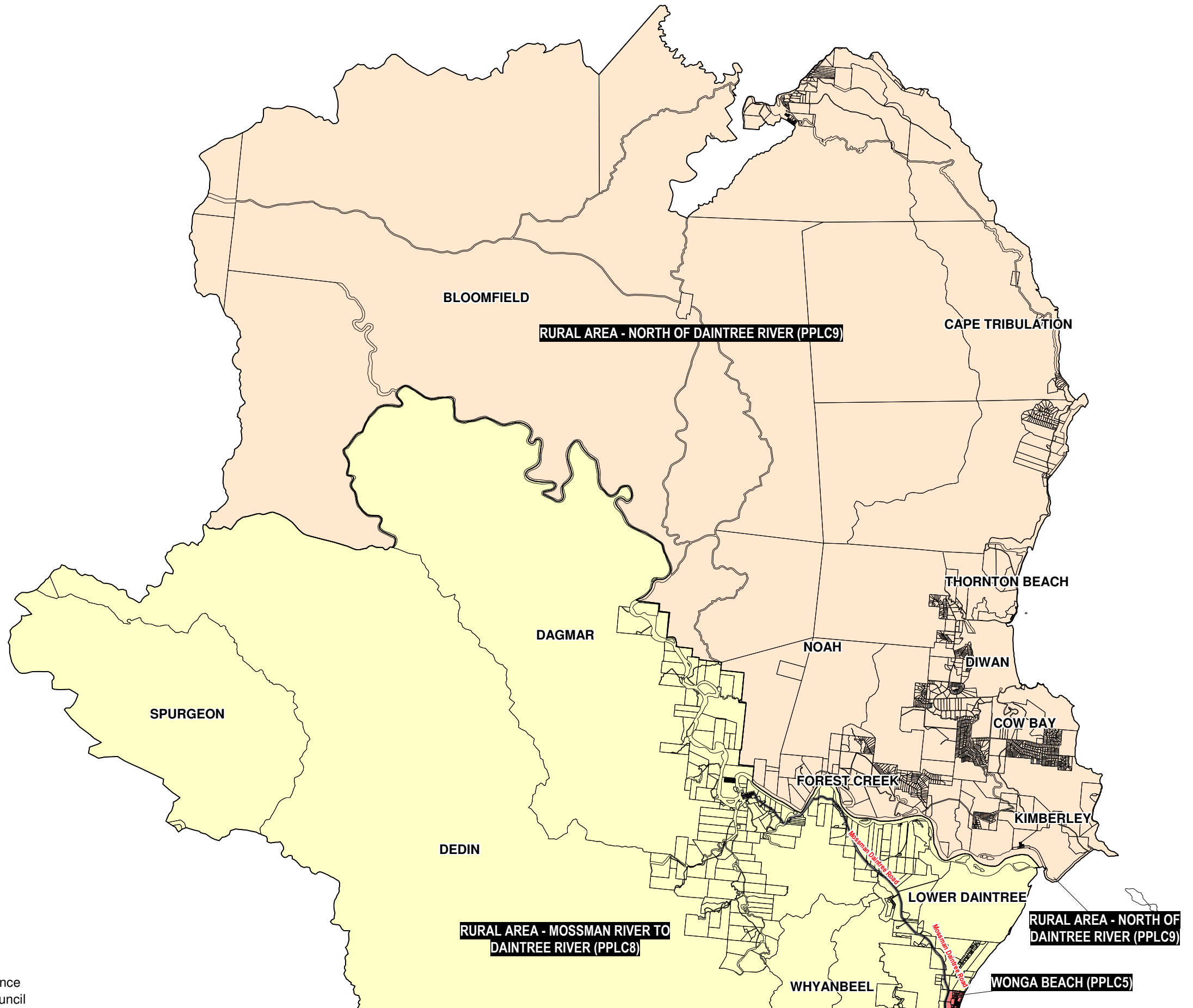
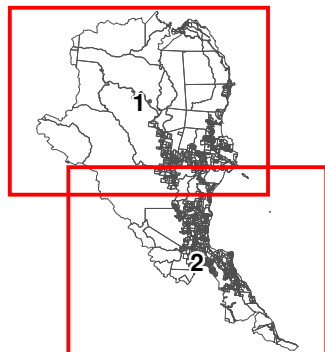


0 5 10
kilometres

Scale 1:200 000 @ A3



KEY MAP



Data Used Under Licence
to Cairns Regional Council

Drawn: TN

Checked: SB

Approved: NC

Date: 18/05/2010

Rev: 1.2



DOULGAS SHIRE COUNCIL

ADOPTED INFRASTRUCTURE CHARGES 2015

PUBLIC PARKS AND LAND FOR COMMUNITY FACILITIES CHARGES CATCHMENTS

PROJECT NUMBER:
0706-1

GRID:
1

DRAWING:
DSC_PIP_PPLCCAT_001

LEGEND

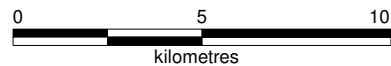
CHARGES CATCHMENTS

- Port Douglas (PPLC1)
- Mossman (PPLC2)
- Cooya Beach (PPLC3)
- Newell Beach (PPLC4)
- Wonga Beach (PPLC5)
- Rural Area - South of Mowbray River (PPLC6)
- Rural Area - Mowbray River to Mossman River (PPLC7)
- Rural Area - Mossman River to Daintree River (PPLC8)
- Rural Area - North of Daintree River (PPLC9)

GENERAL

- Property Boundary
- Arterial Road (Guide)

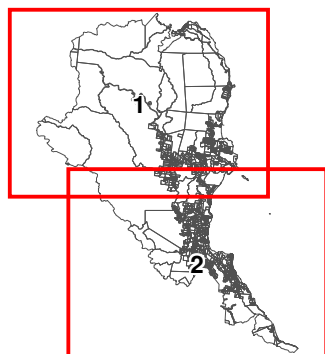
© The State of Queensland (Natural Resources and Water) [2007].
Based on Cadastral Data provided with the permission of the Department of Natural Resources and Water (Current as at September 2008). While every care is taken to ensure the accuracy of this data, the Department of Natural Resources and Water makes no representations or warranties about its accuracy, reliability, completeness or suitability for any particular purpose and disclaims all responsibility and all liability (including without limitation, liability in negligence) for all expenses, losses, damages (including indirect or consequential damage) and costs which you might incur as a result of the data being inaccurate or incomplete in any way and for any reason.



Scale 1:200 000 @ A3



KEY MAP



Data Used Under Licence
to Cairns Regional Council

Drawn: TN

Checked: SB

Approved: NC

Date: 18/05/2010

Rev: 1.2



DOULGAS SHIRE COUNCIL

ADOPTED INFRASTRUCTURE CHARGES 2015

PUBLIC PARKS AND LAND FOR COMMUNITY FACILITIES CHARGES CATCHMENTS

PROJECT NUMBER:
0706-1

GRID:
2

DRAWING:
DSC_PIP_PPLCCAT_002

