

3.6. BLOOMFIELD RIVER RURAL FIRE BRIGADE SPECIAL CHARGE 2021-2022

REPORT AUTHOR Tara Killeen, Chief Financial Officer

MANAGER Mark Stoermer, Chief Executive Officer

DEPARTMENT Finance and Corporate Services

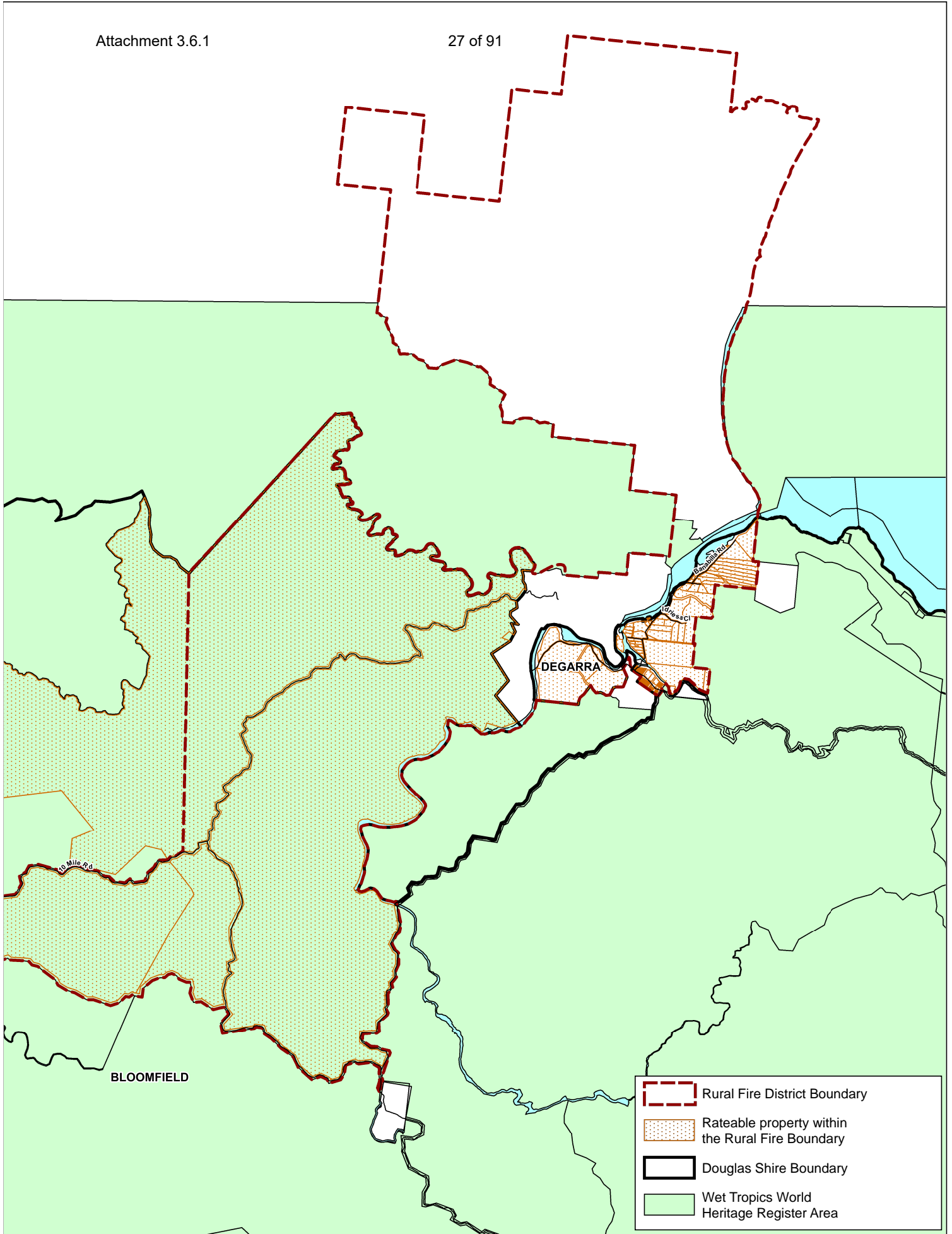
RECOMMENDATION

Pursuant to section 94 of the *Local Government Act 2009* and section 94 of the *Local Government Regulation 2012* Council make and levy a special charge (to be known as the Bloomfield River Rural Fire Brigade Special Charge) of \$25.00 (per assessment) on all rateable land to which the overall plan applies, to fund the ongoing provision and maintenance of rural firefighting equipment for, and the operations of, the Bloomfield River Rural Fire Brigade.

1. The overall plan for the Bloomfield River Rural Fire Brigade Special Charge is as follows:
 - a. The service, facility or activity for which the plan is made is the ongoing provision and maintenance of rural firefighting equipment for, and the operations of, the Bloomfield River Rural Fire Brigade.
 - b. The rateable land to which the plan applies is delineated in orange on the map named Bloomfield River Rural Fire Brigade.
 - c. The estimated cost of carrying out the overall plan is \$8,200.
 - d. The estimated time for carrying out the overall plan is one (1) year ending on 30 June 2022.
2. All rateable land (or its occupier) within the area delineated in orange on the map named Bloomfield River Rural Fire Brigade specially benefits from the service, facility or activity funded by the special charge because each such parcel is within the area for which the brigade is in charge of fire fighting and fire prevention under the *Fire and Emergency Services Act 1990*. Further, the fire emergency response capability that is provided by the brigade would be substantially diminished if it did not receive the funding provided by Council as a direct consequence of the levying of the special charge.
3. The special charge for the 2021/22 financial year is to be levied by two half year levies.
4. The entire budgeted revenue shall be remitted to the Bloomfield River Rural Fire Brigade to be expended in accordance with their budget.

ATTACHMENTS

1. Rural fire - new map Bloomfield no 1 [3.6.1 - 1 page]
2. Rural fire - new map Bloomfield no 2 [3.6.2 - 1 page]



	Rural Fire District Boundary
	Rateable property within the Rural Fire Boundary
	Douglas Shire Boundary
	Wet Tropics World Heritage Register Area

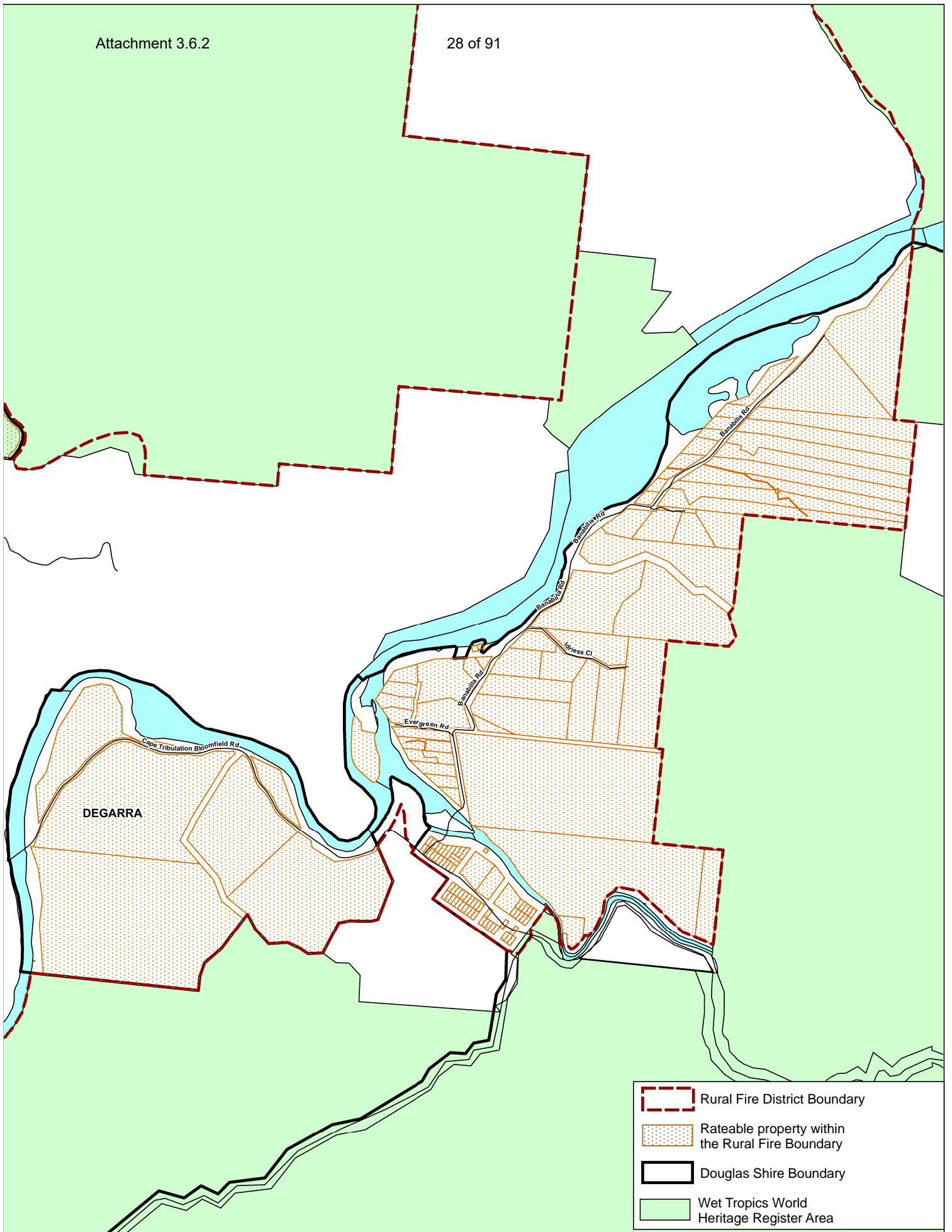
BLOOMFIELD RIVER RURAL FIRE BRIGADE







©2018 Douglas Shire Council (DSC). Based on or contains data provided by DSC and the State of Queensland Department of Natural Resources & Mines (NR&M) [2018]. In consideration of these agencies permitting use of this data you acknowledge and agree that these agencies give no warranty in relation to the data (including accuracy, reliability, completeness, currency or suitability) and accept no liability (including without limitation, liability in negligence) for any loss, damage or cost incurred by you in reliance on the data. This data is provided for direct marketing or be used in breach of the privacy laws. 2019:138

Scale
1cm = 1 km at A4
Map Grid of Australia
Zone 55 (GDA94)





-  Rural Fire District Boundary
-  Rateable property within the Rural Fire Boundary
-  Douglas Shire Boundary
-  Wet Tropics World Heritage Register Area

BLOOMFIELD RIVER RURAL FIRE BRIGADE



©2018 Douglas Shire Council (DSC). Based on or contains data provided by DSC and the State of Queensland Department of Natural Resources & Mines (NR&M) [2018]. In consideration of these agencies permitting use of this data you acknowledge and agree that these agencies give no warranty in relation to the data (including accuracy, reliability, completeness, currency or suitability) and accept no liability (including without limitation, liability in negligence) for any loss, damage or cost incurred by you in reliance on the data. This data is not to be used for direct marketing or be used in breach of the privacy laws. 2019:138

Scale
1cm = 0.25 km at A4
 Map Grid of Australia
 Zone 55 (GDA94)

