

3.4. THORNTON PEAK RURAL FIRE BRIGADE - SPECIAL CHARGE 2020-2021

REPORT AUTHOR Tara Killeen, Chief Financial Officer

MANAGER Mark Stoermer, Chief Executive Officer

DEPARTMENT Finance & Corporate Services

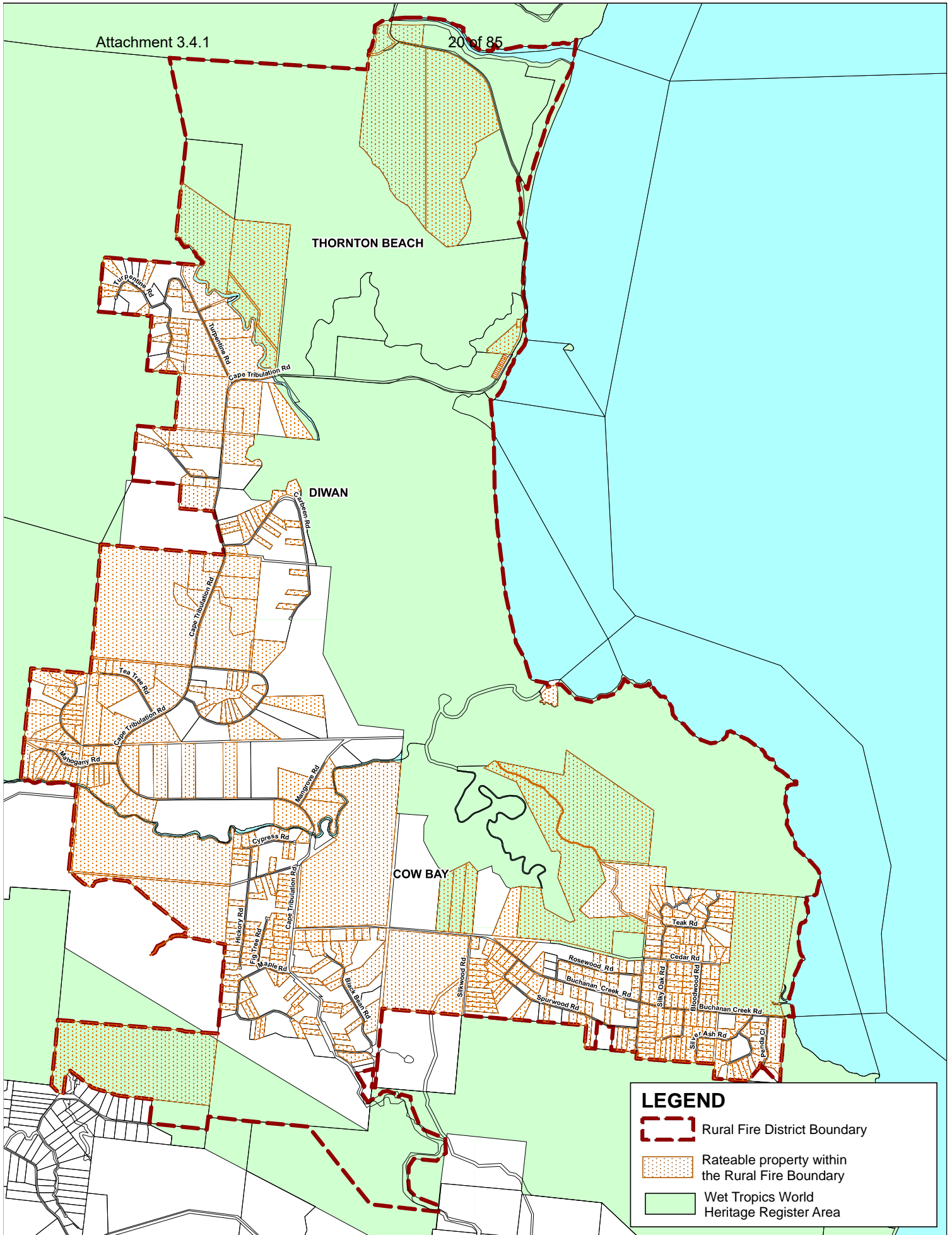
RECOMMENDATION

Pursuant to section 94 of the *Local Government Act 2009* and section 94 of the *Local Government Regulation 2012* Council make and levy a special charge (to be known as the Thornton Peak Rural Fire Brigade Special Charge) of \$8.00 (per assessment) on all rateable land to which the overall plan applies, to annually fund the Thornton Peak Rural Fire Brigade




1. The overall plan for the Thornton Peak Rural Fire Brigade Special Charge is as follows:
 - a. The service, facility or activity for which the plan is made is the annual funding of the Thornton Peak Rural Fire Brigade.
 - b. The rateable land to which the plan applies is delineated in orange on the map named Thornton Peak Rural Fire Brigade.
 - c. The estimated cost of carrying out the overall plan is \$5,179.
 - d. The estimated time for carrying out the overall plan is one (1) year ending on 30 June 2021.
2. All rateable land (or its occupier) within the area delineated in orange on the map named Thornton Peak Rural Fire Brigade specially benefits from the service, facility or activity funded by the special charge because each such parcel is within the area for which the brigade is in charge of fire fighting and fire prevention under the *Fire and Emergency Services Act 1990*.
3. The special charge for the 2020/21 financial year is to be levied by two half year levies.
4. The entire budgeted revenue shall be remitted to the Thornton Peak Rural Fire Brigade to be expended in accordance with their budget.

ATTACHMENTS

1. Rural fire - Thornton Peak [3.4.1 - 1 page]



LEGEND

-  Rural Fire District Boundary
-  Rateable property within the Rural Fire Boundary
-  Wet Tropics World Heritage Register Area

THORNTON PEAK RURAL FIRE BRIGADE



©2018 Douglas Shire Council (DSC). Based on or contains data provided by DSC and the State of Queensland Department of Natural Resources & Mines (NR&M) [2018]. In consideration of these agencies permitting use of this data you acknowledge and agree that these agencies give no warranty in relation to the data (including accuracy, reliability, completeness, currency or suitability) and accept no liability (including without limitation, liability in negligence) for any loss, damage or cost of any kind (including without limitation, economic loss) that may be suffered by you or any third party in reliance on the data. This data is provided for direct marketing or be used in breach of the privacy laws. 2019/138

Scale
1cm = 0.50 km at A4
Map Grid of Australia
Zone 55 (GDA94)

