




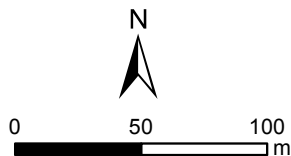
# Electric ant biosecurity zone map



EA02 - 15 June 2018

**Restricted zone - Oak Beach 1**

-  Electric ant restricted zone
-  Lesser restrictions area
-  Property boundary



This map is the spatial representation of the electric ant biosecurity zones declared under the Biosecurity Act 2014. The spatial accuracy of the electric ant biosecurity zone are subject to the accuracy of the Digital Cadastre Data Base dataset supplied under licence by the Queensland Department of Natural Resources and Mines. This map also incorporates additional datasets supplied by the Queensland Department of Natural Resources and Mines. These datasets are licensed under a Creative Commons Attribution 3.0 Australia Licence. All data custodians and/or the State of Queensland make no representations or warranties about the accuracy, reliability, completeness or suitability of the data used to create this map and disclaim all liability (including without limitation, liability in negligence) for all expenses, losses, damages (including indirect or consequential damages) and costs that might be incurred as a result of the data being inaccurate or incomplete in any way and for any reason. This map must not be edited or modified from its original form, and must be displayed or used in its entirety. Acknowledgements © State of Queensland (Department of Agriculture and Fisheries) 2018. © State of Queensland (Department of Natural Resources and Mines) 2018.

