










For restricted zone details visit daf.qld.gov.au/anthunt

National Electric Ant Eradication Program

Restricted zone and operational areas map - Douglas Shire

Establishment date: 8 April 2019

Legend

-  Electric ant movement control areas
-  Suburb
-  Park
-  Water Bodies
-  Local Government Area
-  Road network
-  Highway
-  Major road
-  Road

