

Planning Scheme Zone Map

- Zones:**
- | | |
|--------------------------------|--------------------------|
| Low Density Residential | Environmental Management |
| Low-medium Density Residential | Conservation |
| Medium Density Residential | Industry |
| Tourist Accommodation | Tourism |
| Centre | Community Facilities |
| Recreation and Open Space | Rural |
| | Rural Residential |
| | Special Purpose |

- Other Map Layers:**
- | | |
|-----------------------------|---------------------|
| 1:15,000 Map Extents | Property Boundaries |
| Local Government Boundaries | Ocean |

Based on or contains data provided by Douglas Shire Council and the State of Queensland. In consideration of these agencies permitting use of this data you acknowledge and agree that these agencies give no warranty in relation to the data (including accuracy, reliability, completeness, currency or suitability) and accept no liability (including without limitation, liability in negligence) for any loss, damage or costs (including consequential damage) relating to any use of the data. Data must not be used for direct marketing or be used in breach of the privacy laws.

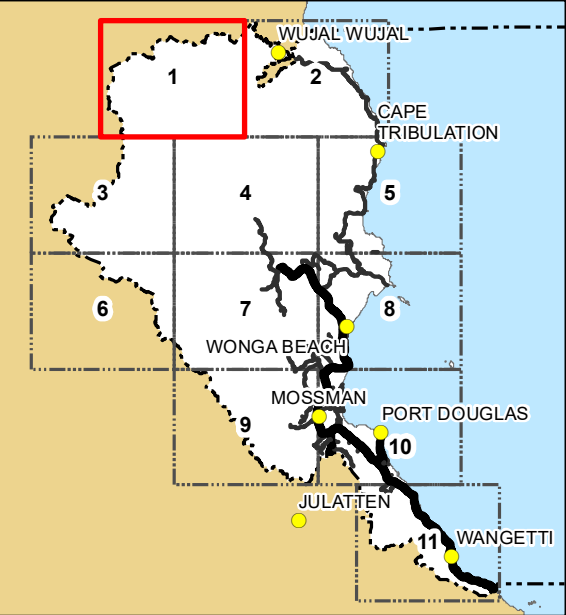
© Douglas Shire Council Planning Scheme Mapping 2018 Ver 1.0
© State of Queensland and its Agencies 2017.

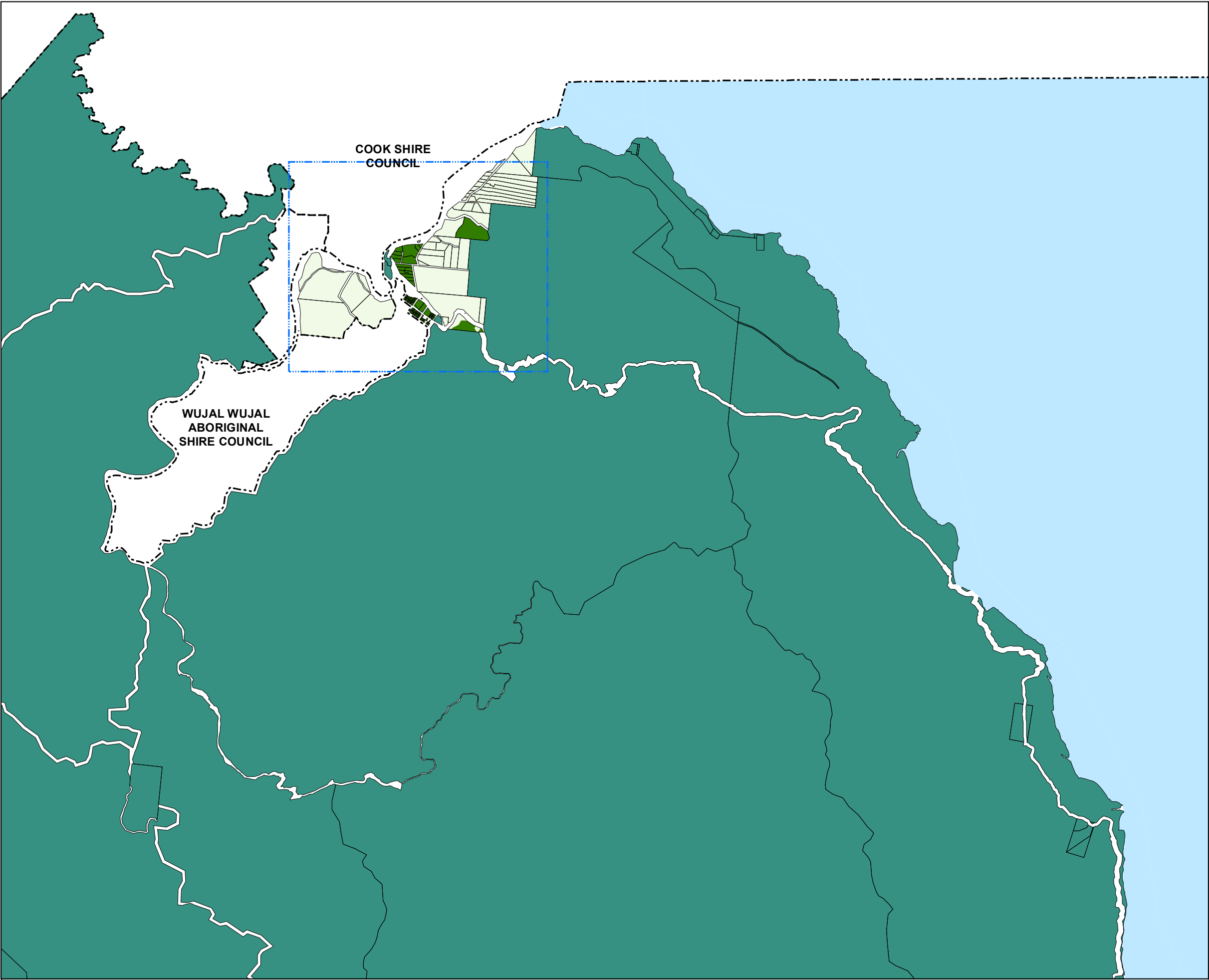
Produced by: Mangoesmapping Pty Ltd on 31/10/2017
hello@mangoesmapping.com.au

Projection: MGA94 Zone 55
Approx. Scale @ A3 1:70,000

0123 Kms

Map Sheets:





Planning Scheme Zone Map

- Zones:**
- | | |
|--------------------------------|--------------------------|
| Low Density Residential | Environmental Management |
| Low-medium Density Residential | Conservation |
| Medium Density Residential | Industry |
| Tourist Accommodation | Tourism |
| Centre | Community Facilities |
| Recreation and Open Space | Rural |
| | Rural Residential |
| | Special Purpose |

- Other Map Layers:**
- | | |
|-----------------------------|---------------------|
| 1:15,000 Map Extents | Property Boundaries |
| Local Government Boundaries | Ocean |


Based on or contains data provided by Douglas Shire Council and the State of Queensland. In consideration of these agencies permitting use of this data you acknowledge and agree that these agencies give no warranty in relation to the data (including accuracy, reliability, completeness, currency or suitability) and accept no liability (including without limitation, liability in negligence) for any loss, damage or costs (including consequential damage) relating to any use of the data. Data must not be used for direct marketing or be used in breach of the privacy laws.

© Douglas Shire Council Planning Scheme Mapping 2018 Ver 1.0
© State of Queensland and its Agencies 2017.

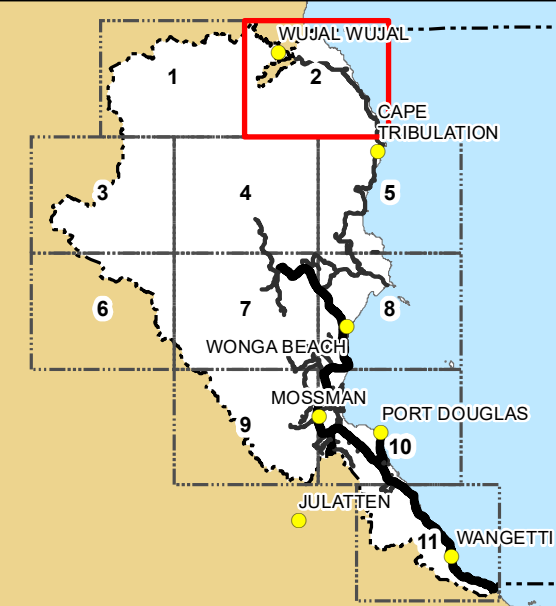
Produced by: Mangoesmapping Pty Ltd on 31/10/2017
hello@mangoesmapping.com.au

Projection: MGA94 Zone 55
Approx. Scale @ A3 1:70,000

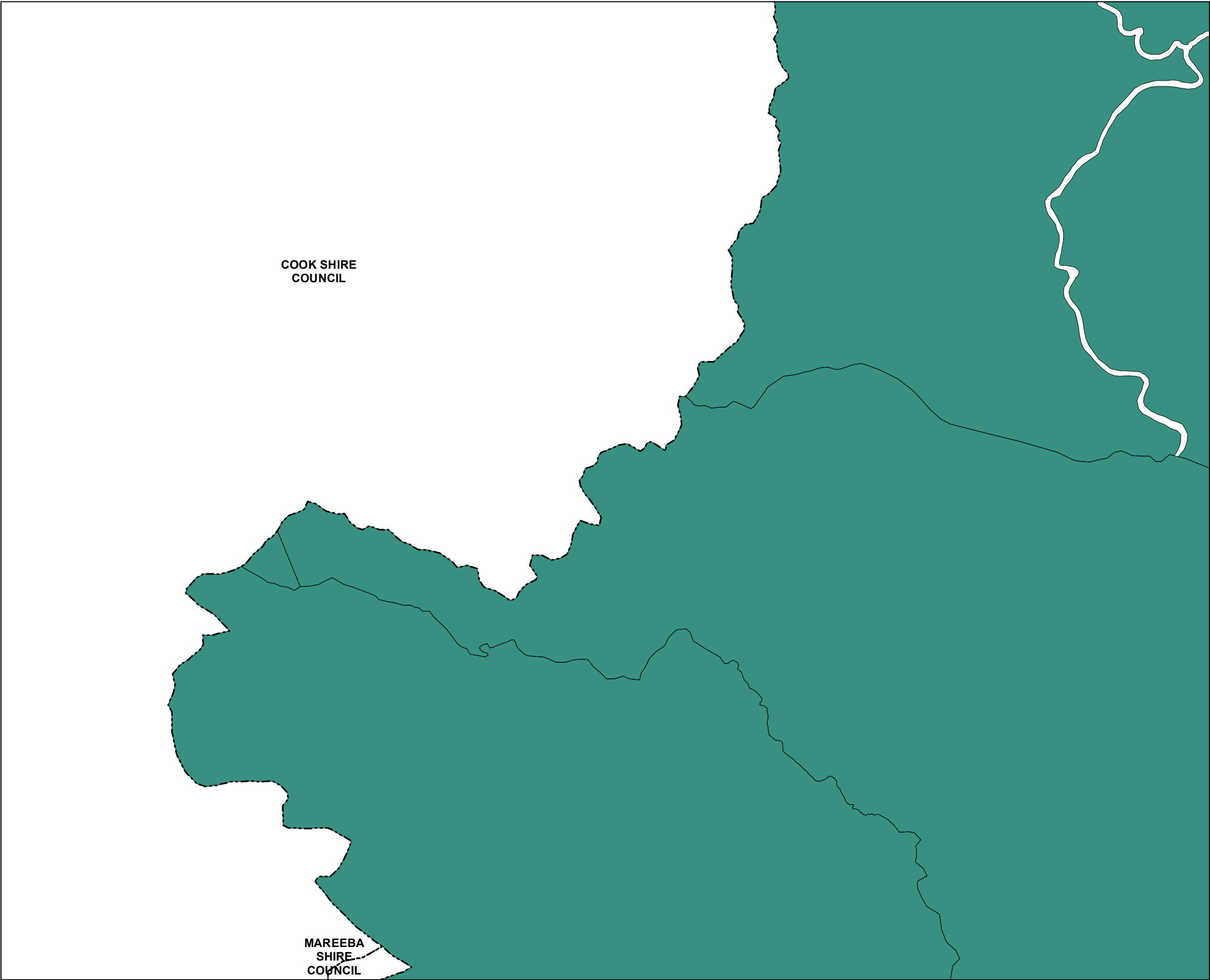
0 1 2 3 Kms



Map Sheets:



Zoning Map Sheet - ZM-002



COOK SHIRE
COUNCIL

MAREEBA
SHIRE
COUNCIL

Zoning Map Sheet - ZM-003



Planning Scheme Zone Map

- Zones:**
- | | |
|--------------------------------|--------------------------|
| Low Density Residential | Environmental Management |
| Low-medium Density Residential | Conservation |
| Medium Density Residential | Industry |
| Tourist Accommodation | Tourism |
| Centre | Community Facilities |
| Recreation and Open Space | Rural |
| | Rural Residential |
| | Special Purpose |

- Other Map Layers:**
- | | |
|-----------------------------|---------------------|
| 1:15,000 Map Extents | Property Boundaries |
| Local Government Boundaries | Ocean |

Based on or contains data provided by Douglas Shire Council and the State of Queensland. In consideration of these agencies permitting use of this data you acknowledge and agree that these agencies give no warranty in relation to the data (including accuracy, reliability, completeness, currency or suitability) and accept no liability (including without limitation, liability in negligence) for any loss, damage or costs (including consequential damage) relating to any use of the data. Data must not be used for direct marketing or be used in breach of the privacy laws.

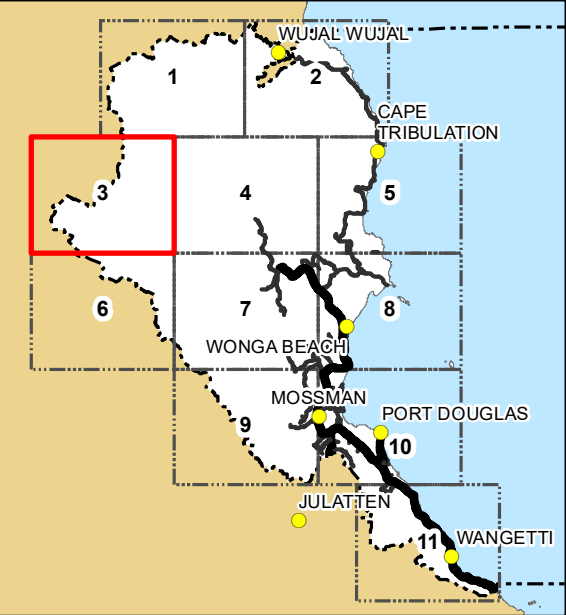
© Douglas Shire Council Planning Scheme Mapping 2018 Ver 1.0
© State of Queensland and its Agencies 2017.

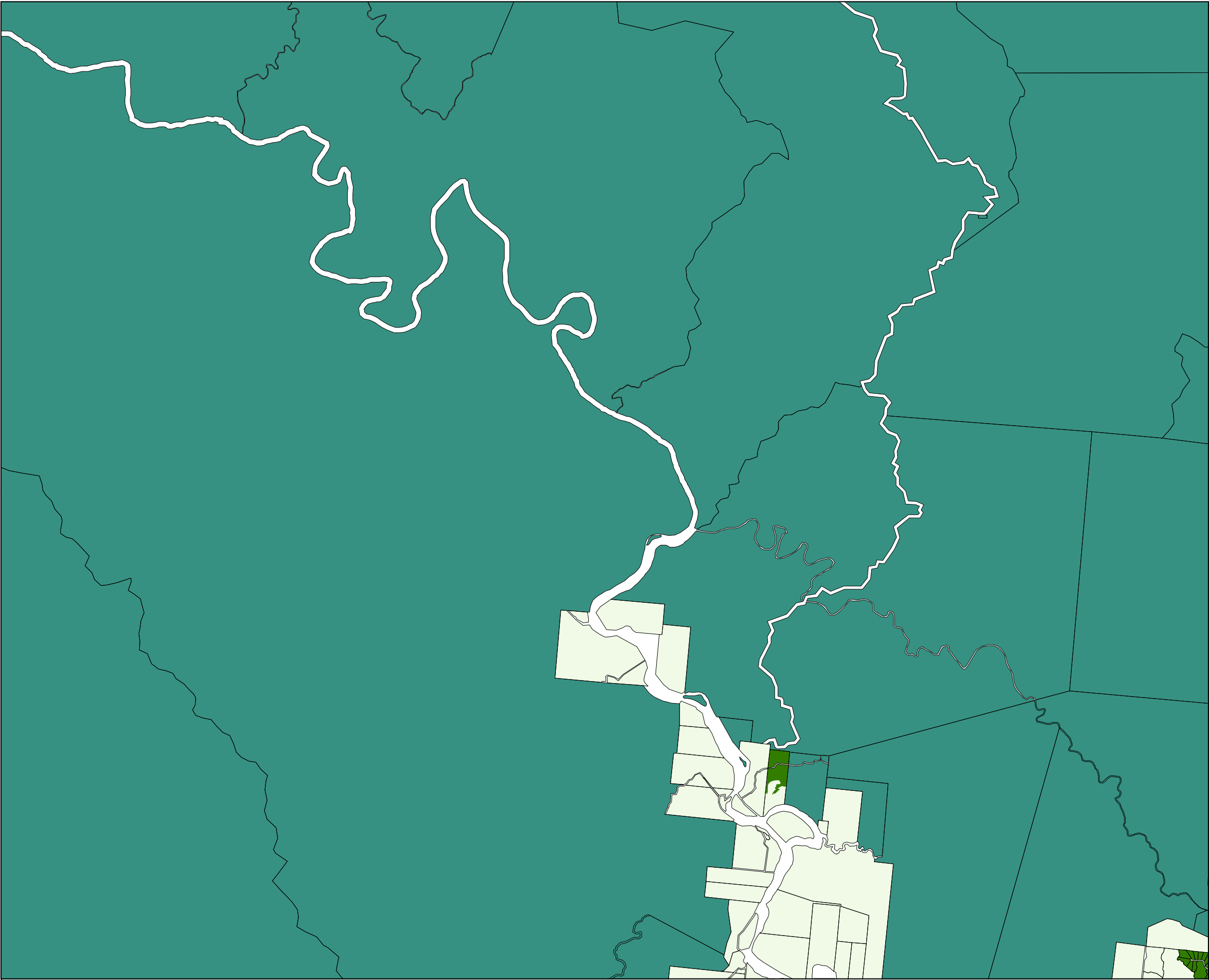
Produced by: Mangoesmapping Pty Ltd on 31/10/2017
hello@mangoesmapping.com.au

Projection: MGA94 Zone 55
Approx. Scale @ A3 1:70,000

0 1 2 3 Kms

Map Sheets:





Planning Scheme Zone Map

- Zones:**
- | | |
|--------------------------------|--------------------------|
| Low Density Residential | Environmental Management |
| Low-medium Density Residential | Conservation |
| Medium Density Residential | Industry |
| Tourist Accommodation | Tourism |
| Centre | Community Facilities |
| Recreation and Open Space | Rural |
| | Rural Residential |
| | Special Purpose |

- Other Map Layers:**
- | | |
|-----------------------------|---------------------|
| 1:15,000 Map Extents | Property Boundaries |
| Local Government Boundaries | Ocean |

Based on or contains data provided by Douglas Shire Council and the State of Queensland. In consideration of these agencies permitting use of this data you acknowledge and agree that these agencies give no warranty in relation to the data (including accuracy, reliability, completeness, currency or suitability) and accept no liability (including without limitation, liability in negligence) for any loss, damage or costs (including consequential damage) relating to any use of the data. Data must not be used for direct marketing or be used in breach of the privacy laws.

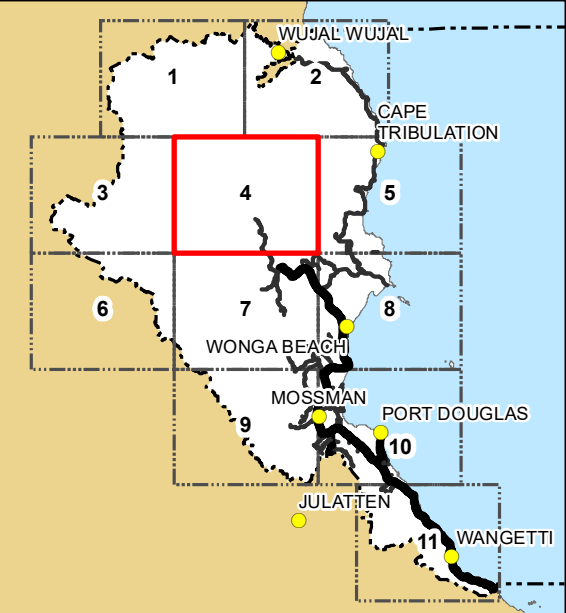
© Douglas Shire Council Planning Scheme Mapping 2018 Ver 1.0
© State of Queensland and its Agencies 2017.

Produced by: Mangoesmapping Pty Ltd on 31/10/2017
hello@mangoesmapping.com.au

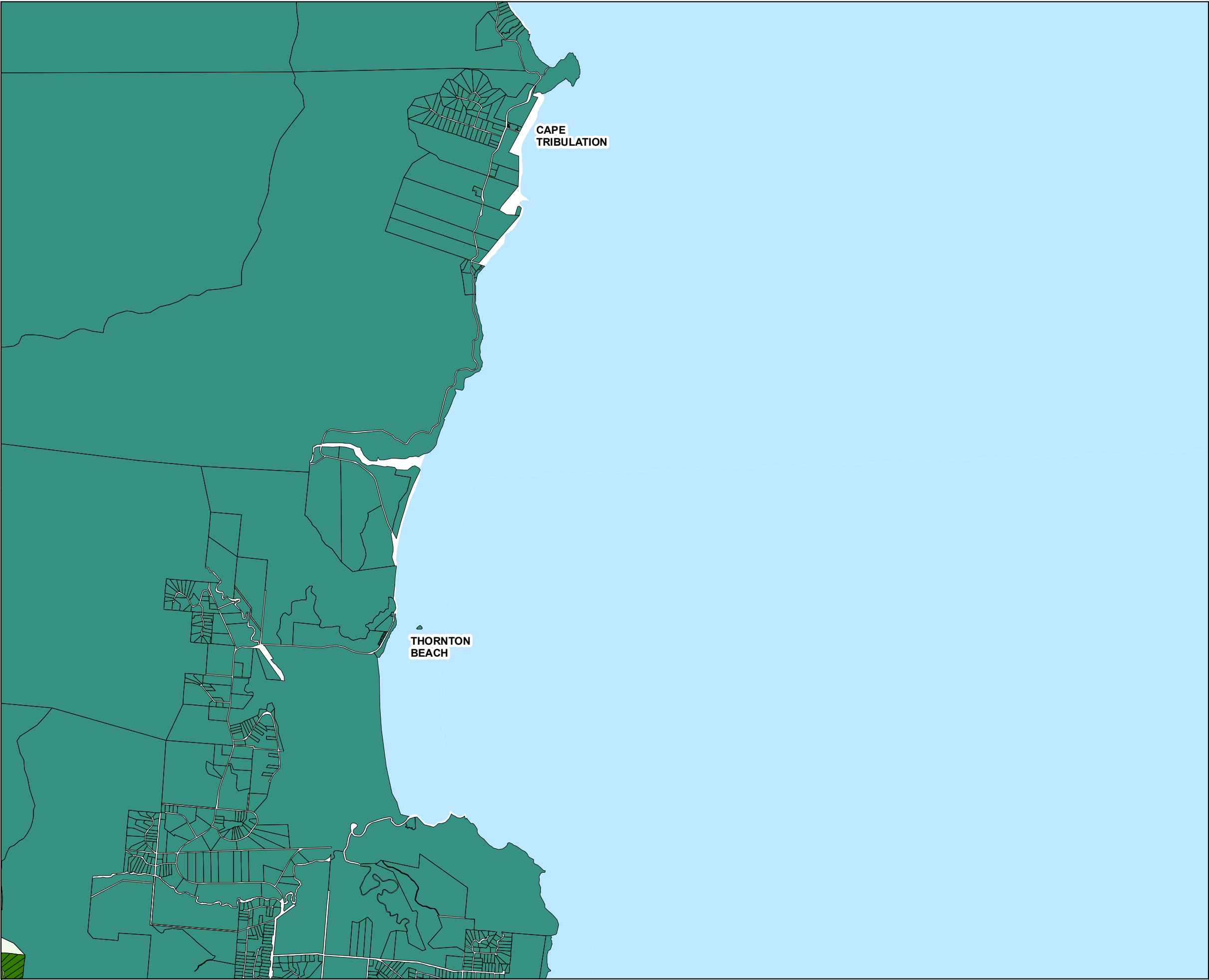
Projection: MGA94 Zone 55
Approx. Scale @ A3 1:70,000

0 1 2 3 Kms

Map Sheets:



Zoning Map Sheet - ZM-004



Zoning Map Sheet - ZM-005



Planning Scheme Zone Map

- Zones:**
- | | |
|--------------------------------|--------------------------|
| Low Density Residential | Environmental Management |
| Low-medium Density Residential | Conservation |
| Medium Density Residential | Industry |
| Tourist Accommodation | Tourism |
| Centre | Community Facilities |
| Recreation and Open Space | Rural |
| | Rural Residential |
| | Special Purpose |

- Other Map Layers:**
- | | |
|-----------------------------|---------------------|
| 1:15,000 Map Extents | Property Boundaries |
| Local Government Boundaries | Ocean |

Based on or contains data provided by Douglas Shire Council and the State of Queensland. In consideration of these agencies permitting use of this data you acknowledge and agree that these agencies give no warranty in relation to the data (including accuracy, reliability, completeness, currency or suitability) and accept no liability (including without limitation, liability in negligence) for any loss, damage or costs (including consequential damage) relating to any use of the data. Data must not be used for direct marketing or be used in breach of the privacy laws.

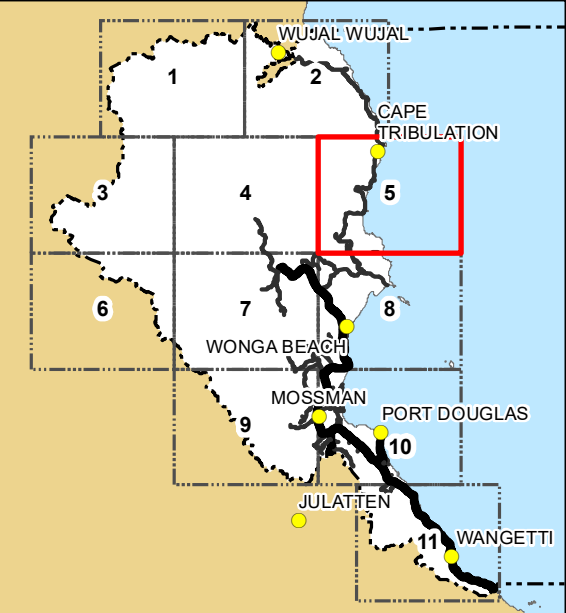
© Douglas Shire Council Planning Scheme Mapping 2018 Ver 1.0
© State of Queensland and its Agencies 2017.

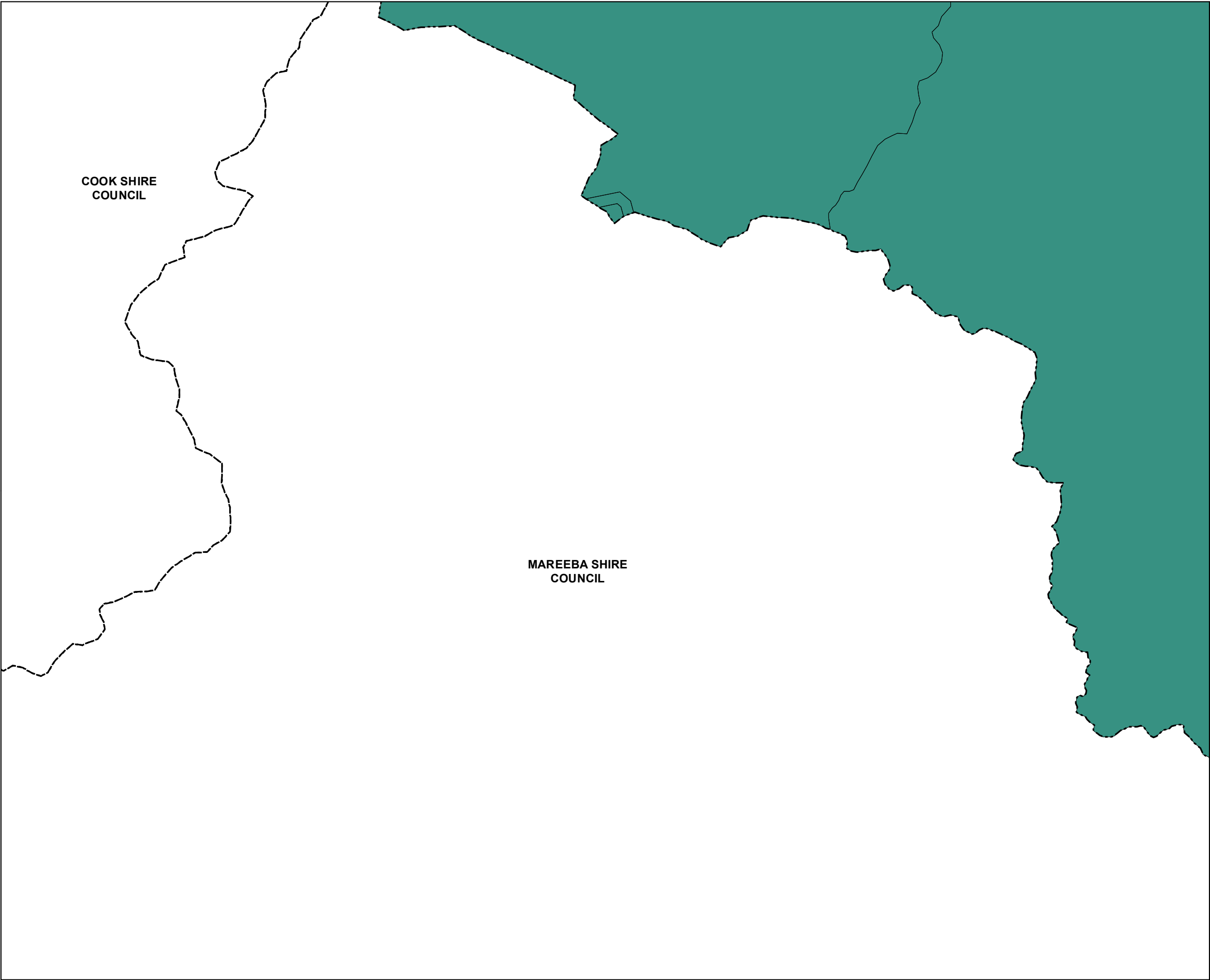
Produced by: Mangoesmapping Pty Ltd on 31/10/2017
hello@mangoesmapping.com.au

Projection: MGA94 Zone 55
Approx. Scale @ A3 1:70,000

0 1 2 3 Kms

Map Sheets:





Zoning Map Sheet - ZM-006



Planning Scheme Zone Map

- Zones:**
- | | |
|--------------------------------|--------------------------|
| Low Density Residential | Environmental Management |
| Low-medium Density Residential | Conservation |
| Medium Density Residential | Industry |
| Tourist Accommodation | Tourism |
| Centre | Community Facilities |
| Recreation and Open Space | Rural |
| | Rural Residential |
| | Special Purpose |

- Other Map Layers:**
- | | |
|-----------------------------|---------------------|
| 1:15,000 Map Extents | Property Boundaries |
| Local Government Boundaries | Ocean |

Based on or contains data provided by Douglas Shire Council and the State of Queensland. In consideration of these agencies permitting use of this data you acknowledge and agree that these agencies give no warranty in relation to the data (including accuracy, reliability, completeness, currency or suitability) and accept no liability (including without limitation, liability in negligence) for any loss, damage or costs (including consequential damage) relating to any use of the data. Data must not be used for direct marketing or be used in breach of the privacy laws.

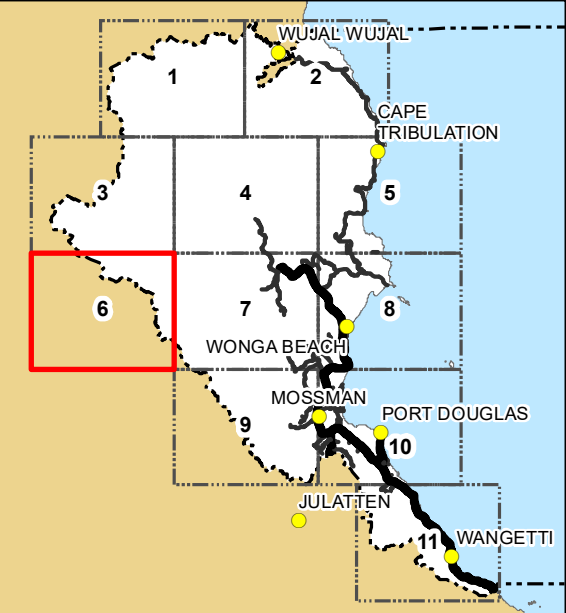
© Douglas Shire Council Planning Scheme Mapping 2018 Ver 1.0
© State of Queensland and its Agencies 2017.

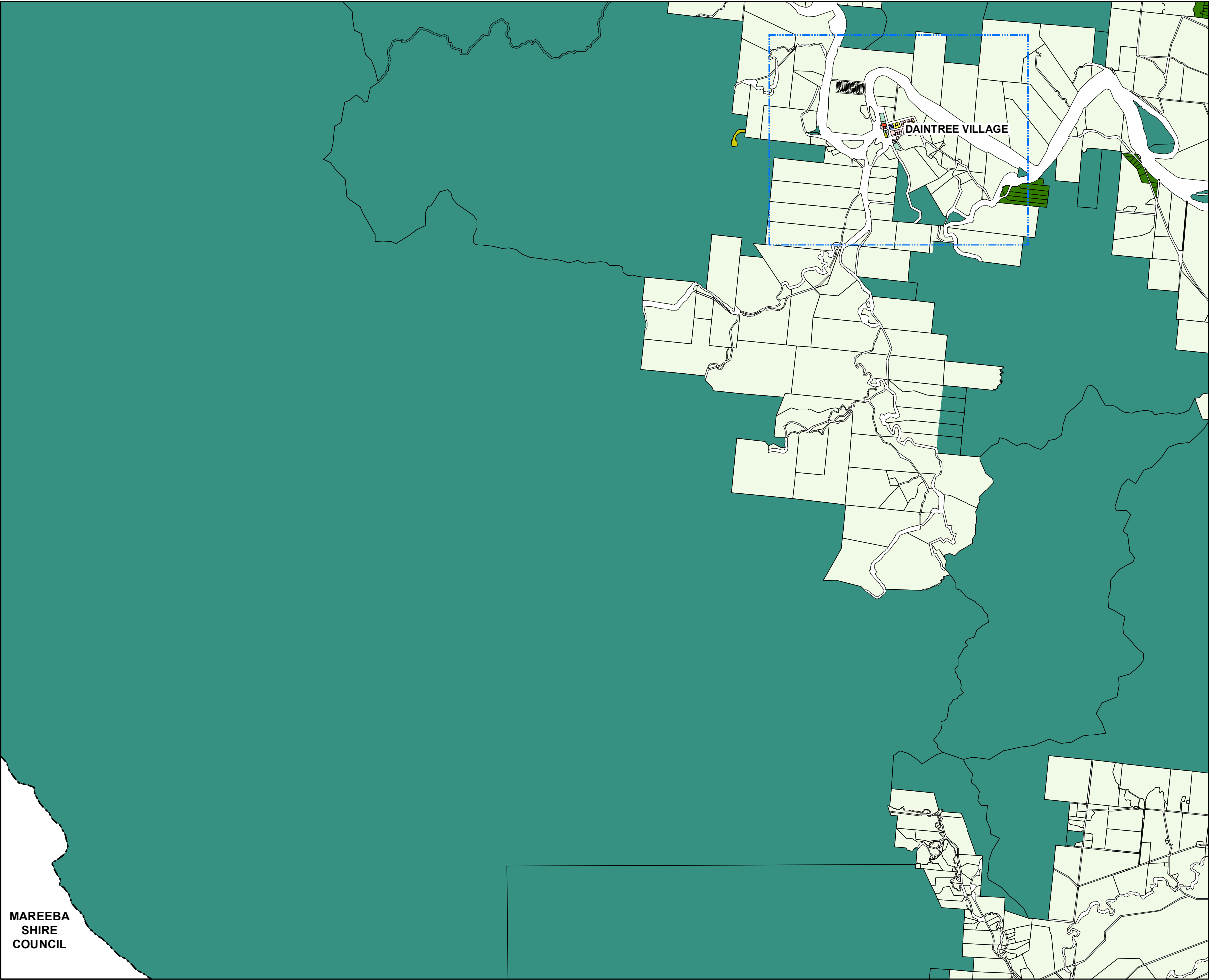
Produced by: Mangoesmapping Pty Ltd on 31/10/2017
hello@mangoesmapping.com.au

Projection: MGA94 Zone 55
Approx. Scale @ A3 1:70,000

0 1 2 3 Kms

Map Sheets:





Planning Scheme Zone Map

- Zones:**
- | | |
|--------------------------------|--------------------------|
| Low Density Residential | Environmental Management |
| Low-medium Density Residential | Conservation |
| Medium Density Residential | Industry |
| Tourist Accommodation | Tourism |
| Centre | Community Facilities |
| Recreation and Open Space | Rural |
| | Rural Residential |
| | Special Purpose |

- Other Map Layers:**
- | | |
|-----------------------------|---------------------|
| 1:15,000 Map Extents | Property Boundaries |
| Local Government Boundaries | Ocean |

Based on or contains data provided by Douglas Shire Council and the State of Queensland. In consideration of these agencies permitting use of this data you acknowledge and agree that these agencies give no warranty in relation to the data (including accuracy, reliability, completeness, currency or suitability) and accept no liability (including without limitation, liability in negligence) for any loss, damage or costs (including consequential damage) relating to any use of the data. Data must not be used for direct marketing or be used in breach of the privacy laws.

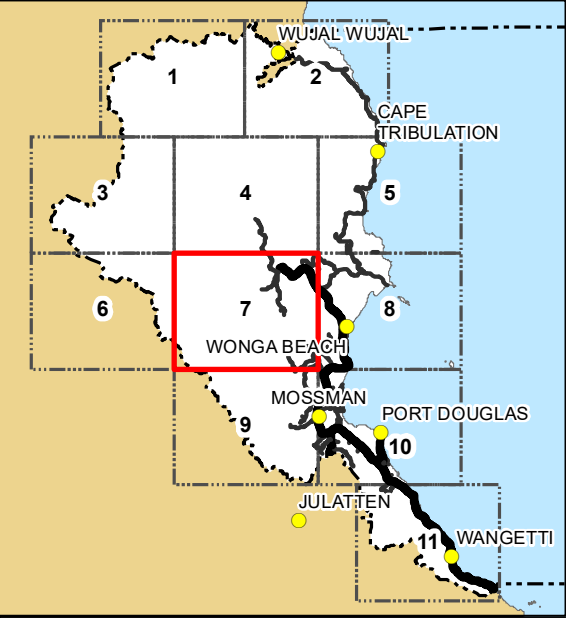
© Douglas Shire Council Planning Scheme Mapping 2018 Ver 1.0
© State of Queensland and its Agencies 2017.

Produced by: Mangoesmapping Pty Ltd on 31/10/2017
hello@mangoesmapping.com.au

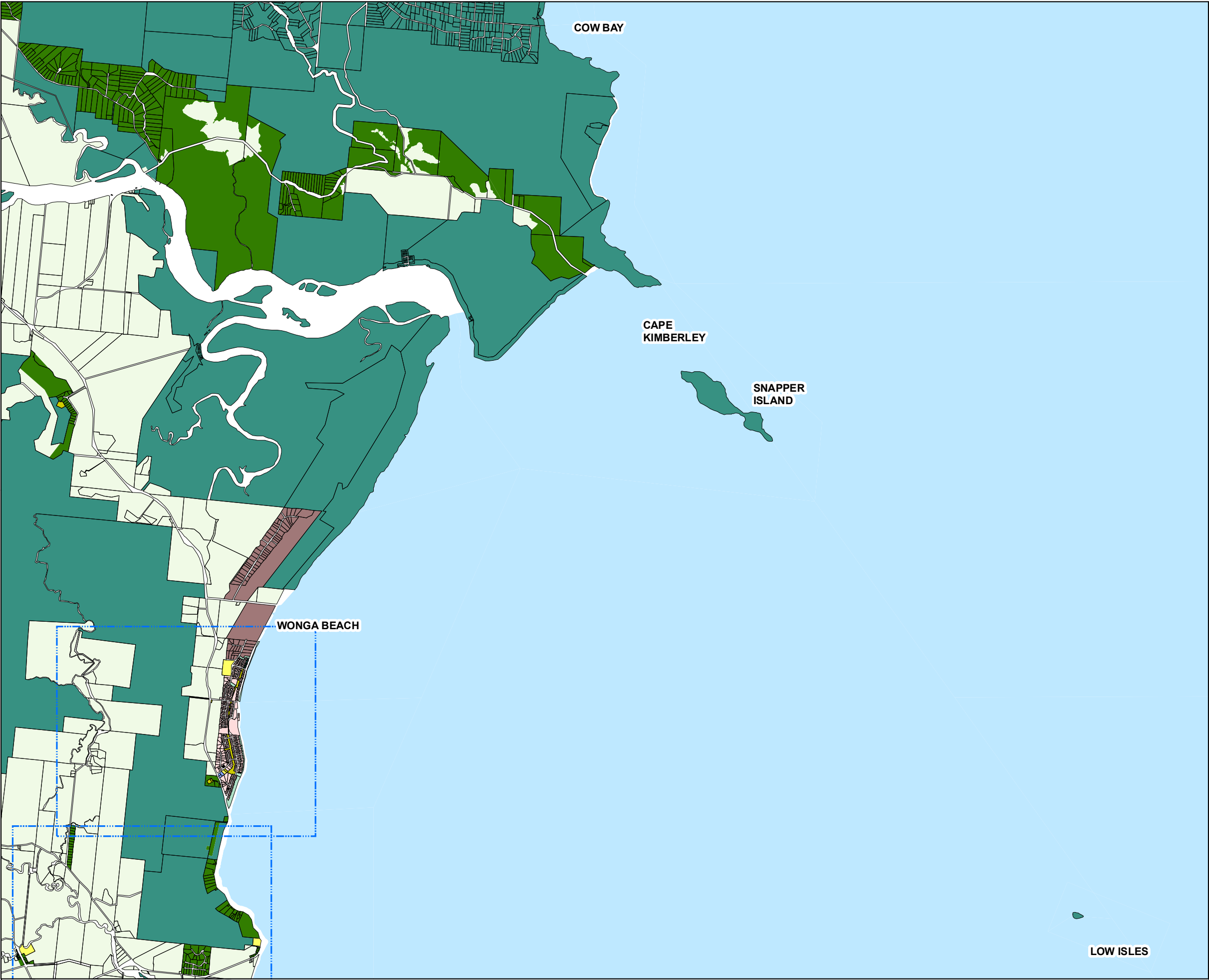
Projection: MGA94 Zone 55
Approx. Scale @ A3 1:70,000

0123 Kms

Map Sheets:



MAREEBA
SHIRE
COUNCIL



Zoning Map Sheet - ZM-008



Planning Scheme Zone Map

- Zones:**
- | | |
|--------------------------------|--------------------------|
| Low Density Residential | Environmental Management |
| Low-medium Density Residential | Conservation |
| Medium Density Residential | Industry |
| Tourist Accommodation | Tourism |
| Centre | Community Facilities |
| Recreation and Open Space | Rural |
| | Rural Residential |
| | Special Purpose |

- Other Map Layers:**
- | | |
|-----------------------------|---------------------|
| 1:15,000 Map Extents | Property Boundaries |
| Local Government Boundaries | Ocean |

Based on or contains data provided by Douglas Shire Council and the State of Queensland. In consideration of these agencies permitting use of this data you acknowledge and agree that these agencies give no warranty in relation to the data (including accuracy, reliability, completeness, currency or suitability) and accept no liability (including without limitation, liability in negligence) for any loss, damage or costs (including consequential damage) relating to any use of the data. Data must not be used for direct marketing or be used in breach of the privacy laws.

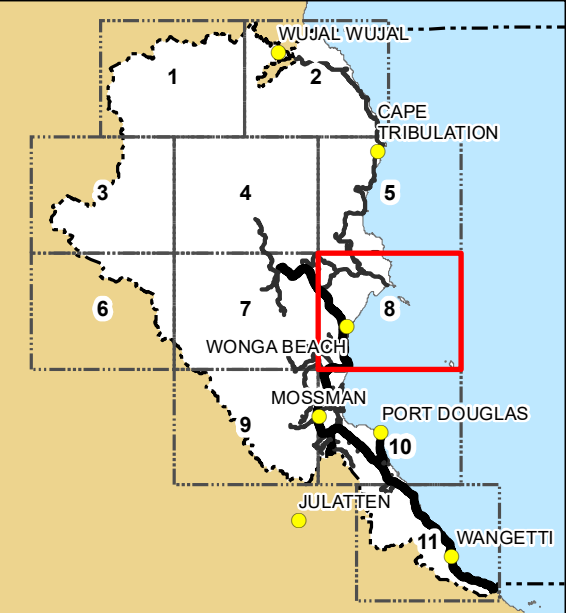
© Douglas Shire Council Planning Scheme Mapping 2018 Ver 1.0
© State of Queensland and its Agencies 2017.

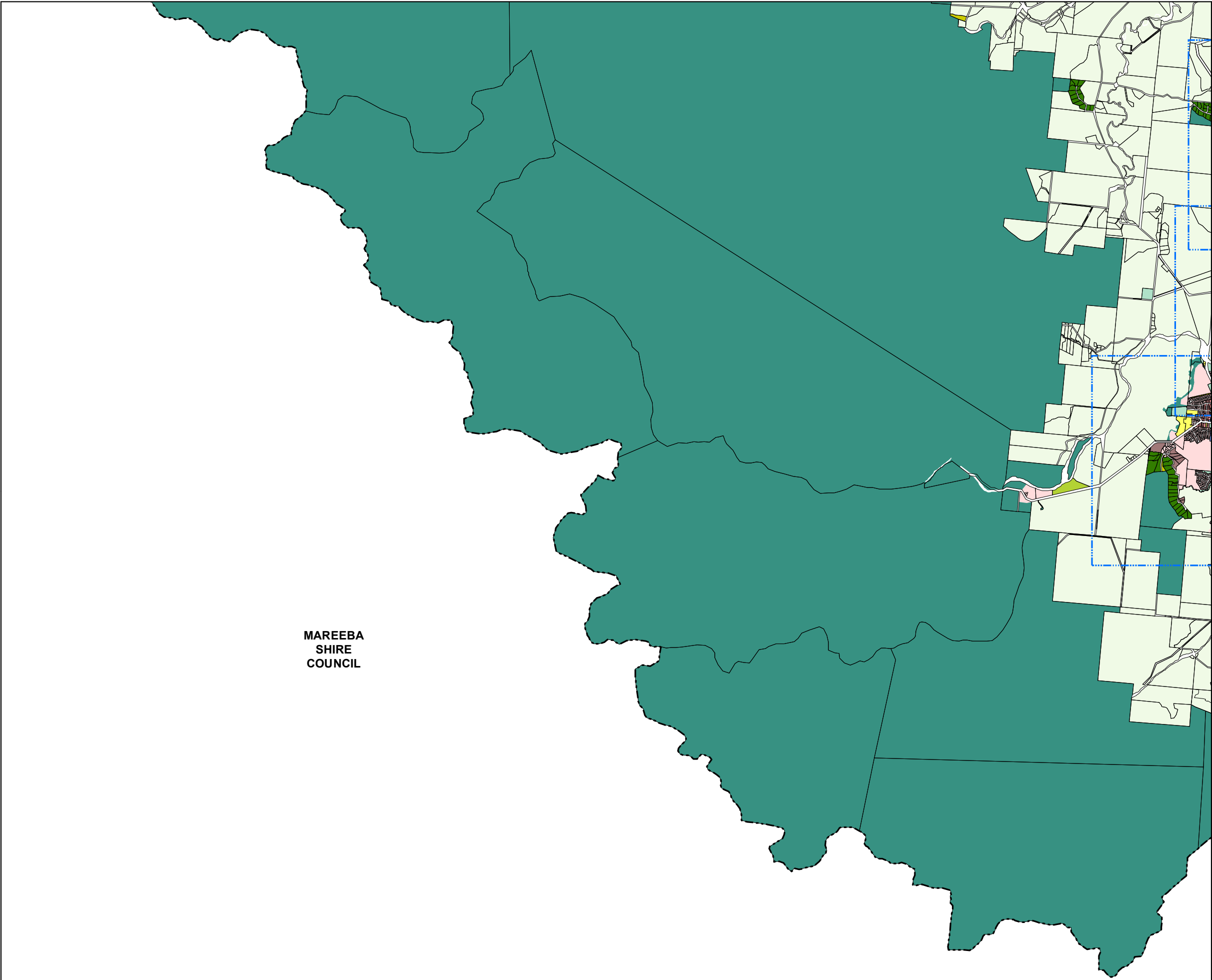
Produced by: Mangoesmapping Pty Ltd on 31/10/2017
hello@mangoesmapping.com.au

Projection: MGA94 Zone 55
Approx. Scale @ A3 1:70,000

0 1 2 3 Kms

Map Sheets:





MAREEBA
SHIRE
COUNCIL

Zoning Map Sheet - ZM-009



Planning Scheme Zone Map

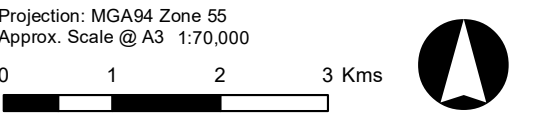
- Zones:**
- | | |
|--------------------------------|--------------------------|
| Low Density Residential | Environmental Management |
| Low-medium Density Residential | Conservation |
| Medium Density Residential | Industry |
| Tourist Accommodation | Tourism |
| Centre | Community Facilities |
| Recreation and Open Space | Rural |
| | Rural Residential |
| | Special Purpose |

- Other Map Layers:**
- | | |
|-----------------------------|---------------------|
| 1:15,000 Map Extents | Property Boundaries |
| Local Government Boundaries | Ocean |

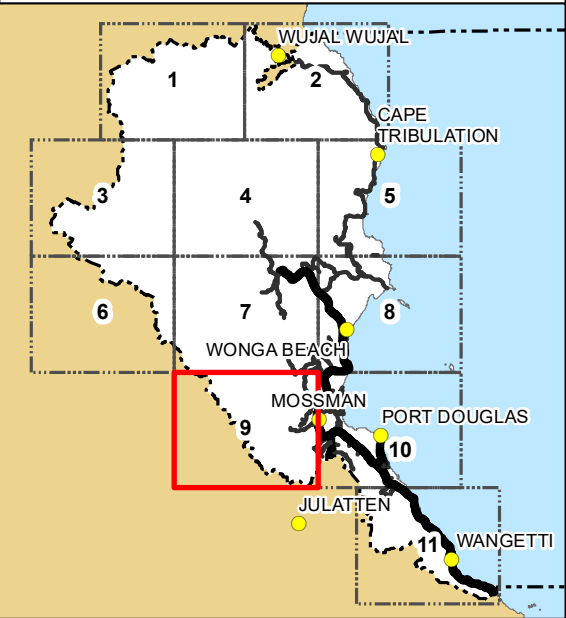
Based on or contains data provided by Douglas Shire Council and the State of Queensland. In consideration of these agencies permitting use of this data you acknowledge and agree that these agencies give no warranty in relation to the data (including accuracy, reliability, completeness, currency or suitability) and accept no liability (including without limitation, liability in negligence) for any loss, damage or costs (including consequential damage) relating to any use of the data. Data must not be used for direct marketing or be used in breach of the privacy laws.

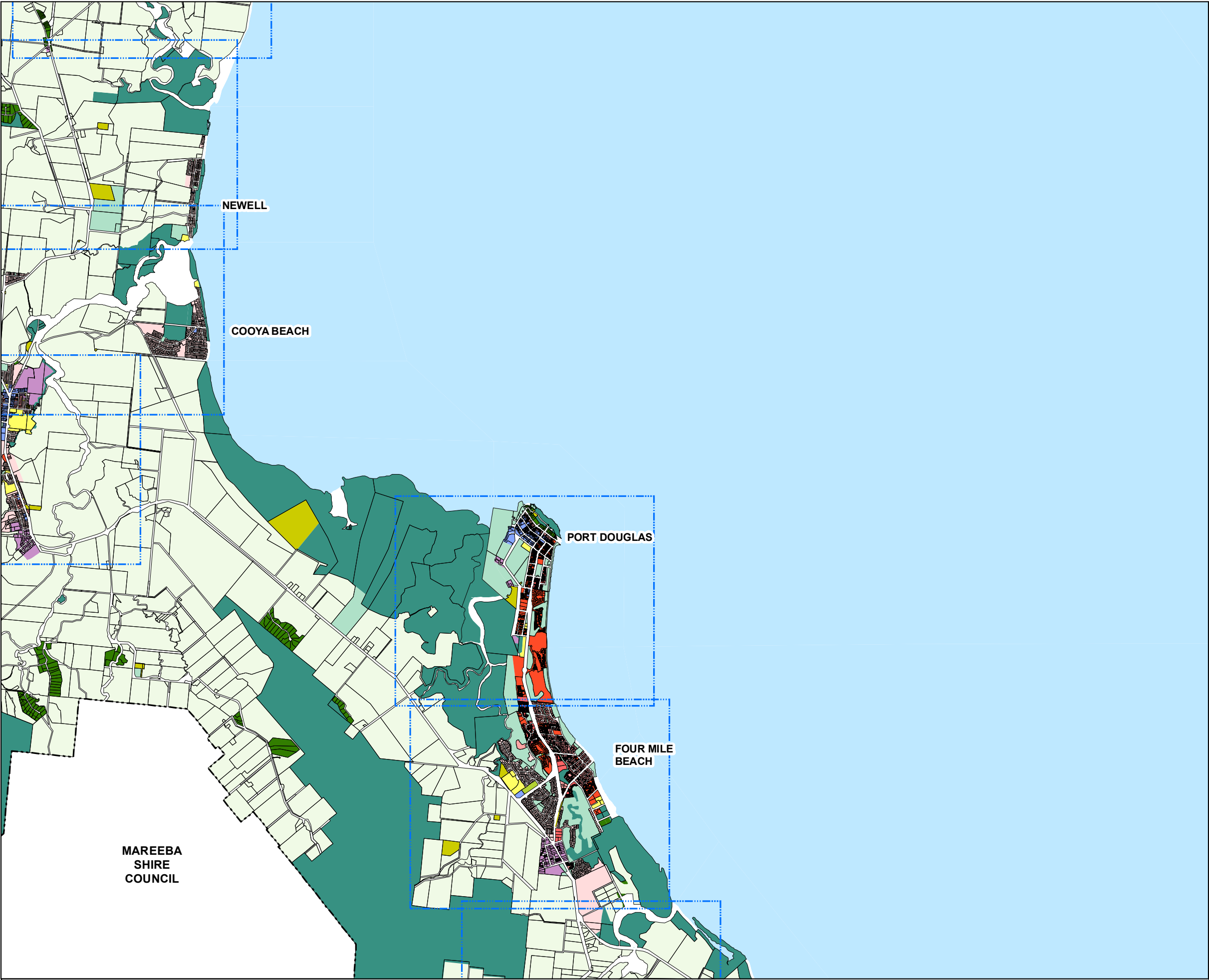
© Douglas Shire Council Planning Scheme Mapping 2018 Ver 1.0
© State of Queensland and its Agencies 2017.

Produced by: Mangoesmapping Pty Ltd on 31/10/2017
hello@mangoesmapping.com.au



Map Sheets:





Zoning Map Sheet - ZM-010



Planning Scheme Zone Map

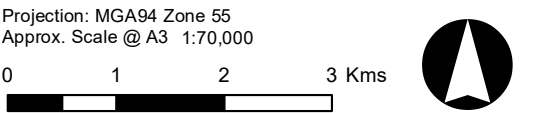
- Zones:**
- | | |
|--------------------------------|--------------------------|
| Low Density Residential | Environmental Management |
| Low-medium Density Residential | Conservation |
| Medium Density Residential | Industry |
| Tourist Accommodation | Tourism |
| Centre | Community Facilities |
| Recreation and Open Space | Rural |
| | Rural Residential |
| | Special Purpose |

- Other Map Layers:**
- | | |
|-----------------------------|---------------------|
| 1:15,000 Map Extents | Property Boundaries |
| Local Government Boundaries | Ocean |

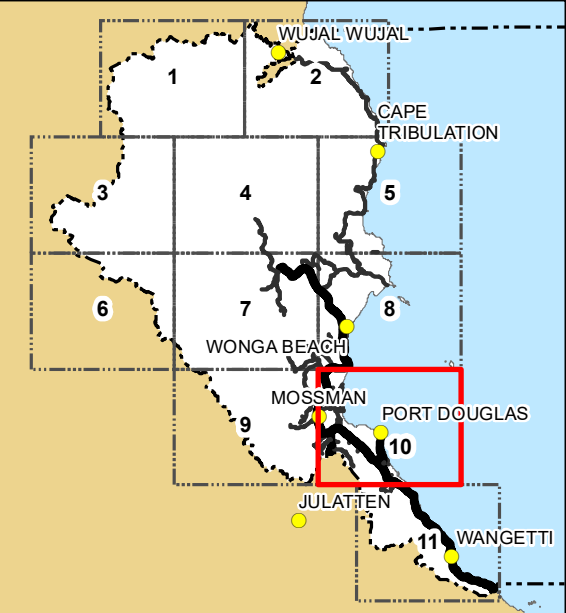
Based on or contains data provided by Douglas Shire Council and the State of Queensland. In consideration of these agencies permitting use of this data you acknowledge and agree that these agencies give no warranty in relation to the data (including accuracy, reliability, completeness, currency or suitability) and accept no liability (including without limitation, liability in negligence) for any loss, damage or costs (including consequential damage) relating to any use of the data. Data must not be used for direct marketing or be used in breach of the privacy laws.

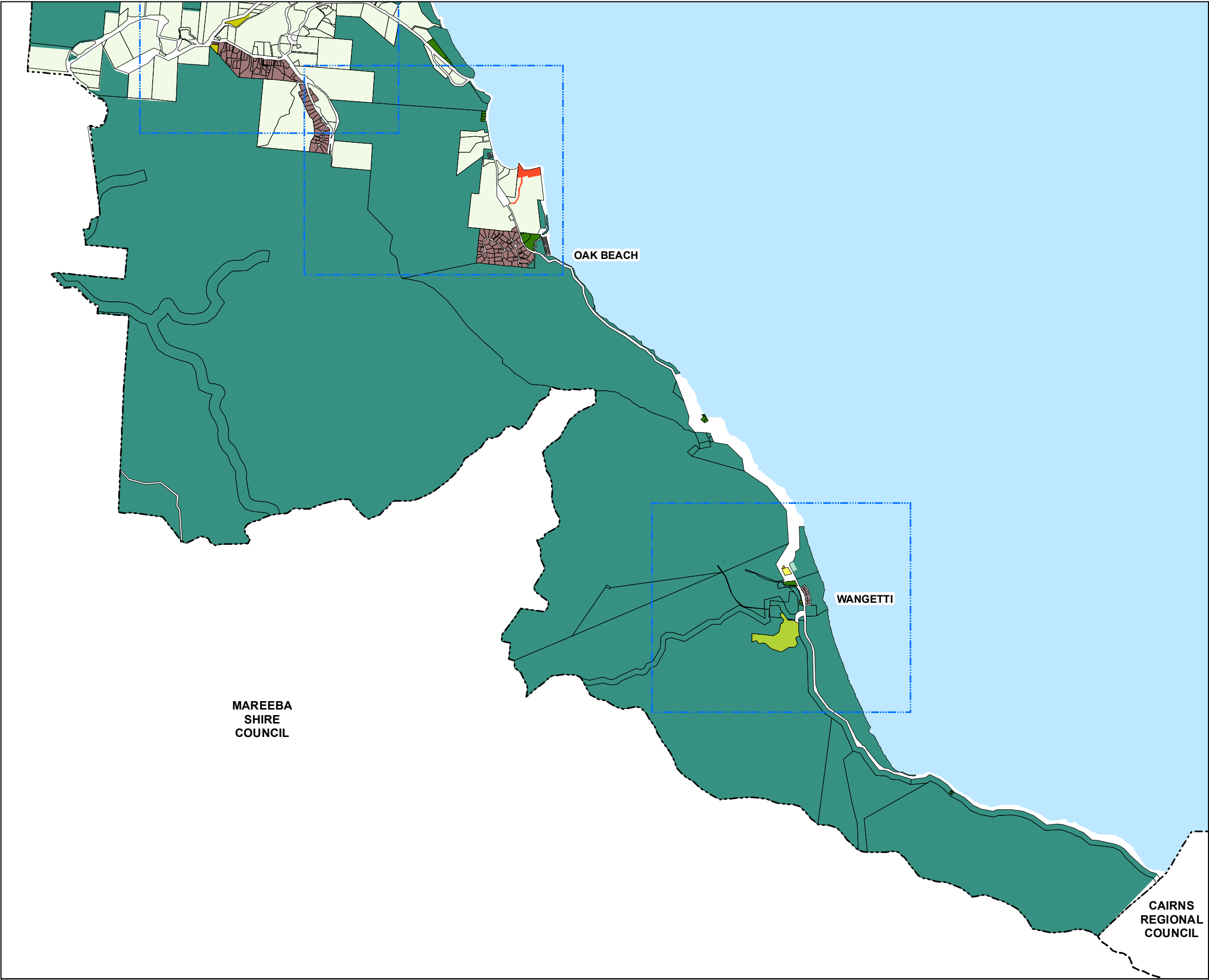
© Douglas Shire Council Planning Scheme Mapping 2018 Ver 1.0
© State of Queensland and its Agencies 2017.

Produced by: Mangoesmapping Pty Ltd on 31/10/2017
hello@mangoesmapping.com.au



Map Sheets:





Planning Scheme Zone Map

- Zones:**
- | | |
|--------------------------------|--------------------------|
| Low Density Residential | Environmental Management |
| Low-medium Density Residential | Conservation |
| Medium Density Residential | Industry |
| Tourist Accommodation | Tourism |
| Centre | Community Facilities |
| Recreation and Open Space | Rural |
| | Rural Residential |
| | Special Purpose |

- Other Map Layers:**
- | | |
|-----------------------------|---------------------|
| 1:15,000 Map Extents | Property Boundaries |
| Local Government Boundaries | Ocean |

Based on or contains data provided by Douglas Shire Council and the State of Queensland. In consideration of these agencies permitting use of this data you acknowledge and agree that these agencies give no warranty in relation to the data (including accuracy, reliability, completeness, currency or suitability) and accept no liability (including without limitation, liability in negligence) for any loss, damage or costs (including consequential damage) relating to any use of the data. Data must not be used for direct marketing or be used in breach of the privacy laws.

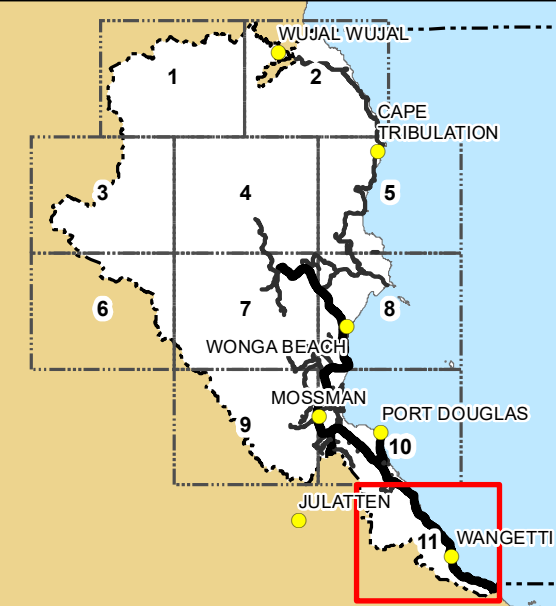
© Douglas Shire Council Planning Scheme Mapping 2018 Ver 1.0
© State of Queensland and its Agencies 2017.

Produced by: Mangoesmapping Pty Ltd on 31/10/2017
hello@mangoesmapping.com.au

Projection: MGA94 Zone 55
Approx. Scale @ A3 1:70,000

0123 Kms

Map Sheets:



Zoning Map Sheet - ZM-011