

**Transport Network
(Pedestrian and Cycle)
Overlay Map**

- Pedestrian and Cycle Network:**
- Principal Route
 - Future Principal Route
 - Iconic Recreation Route
 - District Route
 - Neighbourhood Route
 - Strategic Investigation Route

- Other Map Layers:**
- 1:15,000 Map Extents
 - Local Government Boundaries
 - Property Boundaries
 - Ocean

Based on or contains data provided by Douglas Shire Council and the State of Queensland. In consideration of these agencies permitting use of this data you acknowledge and agree that these agencies give no warranty in relation to the data (including accuracy, reliability, completeness, currency or suitability) and accept no liability (including without limitation, liability in negligence) for any loss, damage or costs (including consequential damage) relating to any use of the data. Data must not be used for direct marketing or be used in breach of the privacy laws.

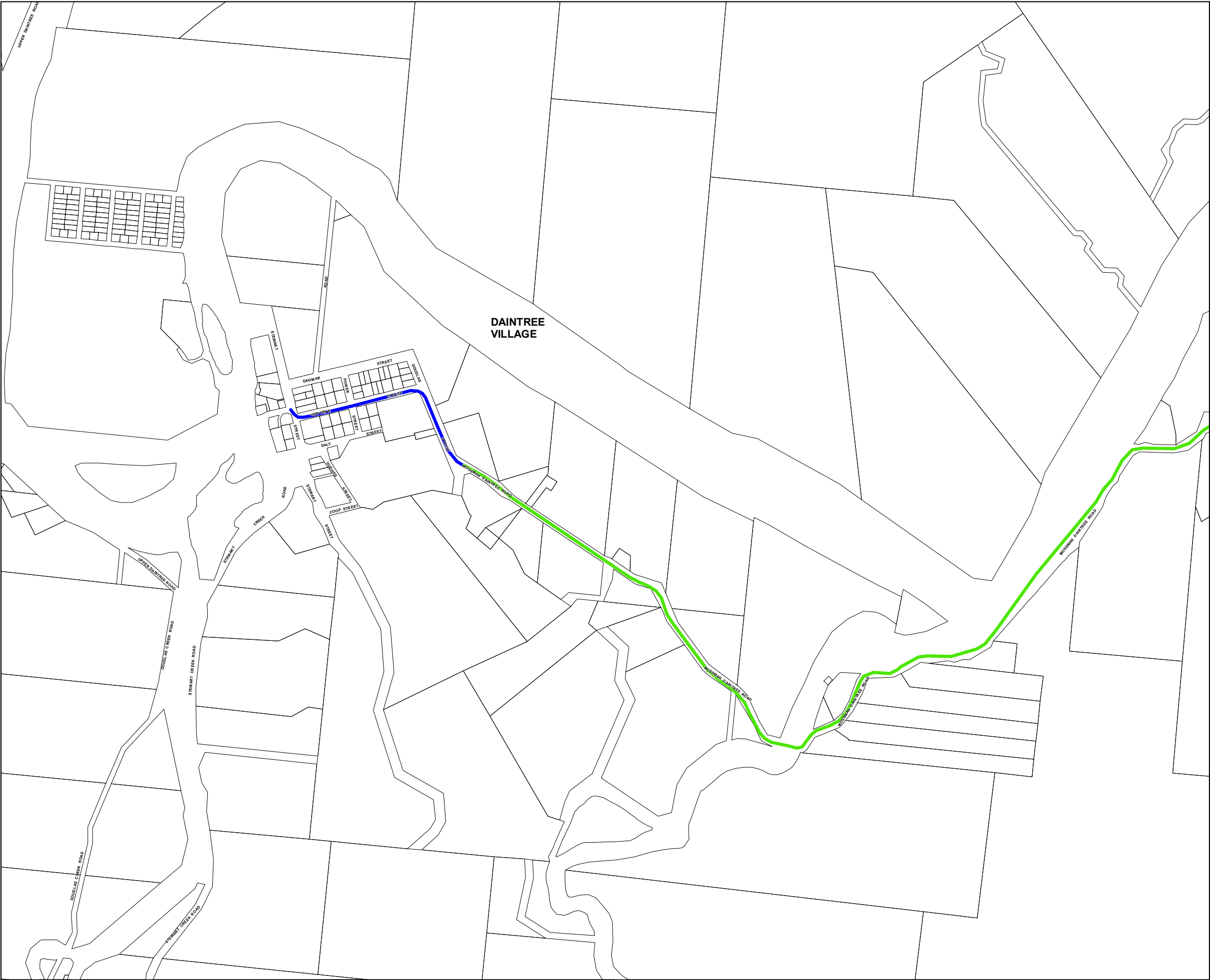
© Douglas Shire Council Planning Scheme Mapping 2018 Ver 1.0
© State of Queensland and its Agencies 2017.

Produced by: Mangoesmapping Pty Ltd on 1/12/2017
hello@mangoesmapping.com.au

Projection: MGA94 Zone 55
Approx. Scale @ A3 1:15,000

0 0.2 0.4 0.6 Kms





Transport Network (Pedestrian and Cycle) Overlay Map

Pedestrian and Cycle Network:

- Principal Route
- Future Principal Route
- Iconic Recreation Route
- District Route
- Neighbourhood Route
- Strategic Investigation Route

Other Map Layers:

- 1:15,000 Map Extents
- Property Boundaries
- Ocean
- Local Government Boundaries

Based on or contains data provided by Douglas Shire Council and the State of Queensland. In consideration of these agencies permitting use of this data you acknowledge and agree that these agencies give no warranty in relation to the data (including accuracy, reliability, completeness, currency or suitability) and accept no liability (including without limitation, liability in negligence) for any loss, damage or costs (including consequential damage) relating to any use of the data. Data must not be used for direct marketing or be used in breach of the privacy laws.

© Douglas Shire Council Planning Scheme Mapping 2018 Ver 1.0
© State of Queensland and its Agencies 2017.

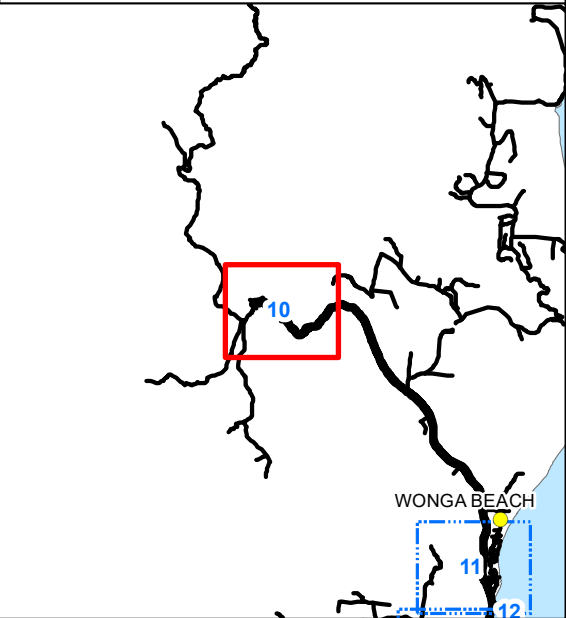
Produced by: Mangoesmapping Pty Ltd on 1/12/2017
hello@mangoesmapping.com.au

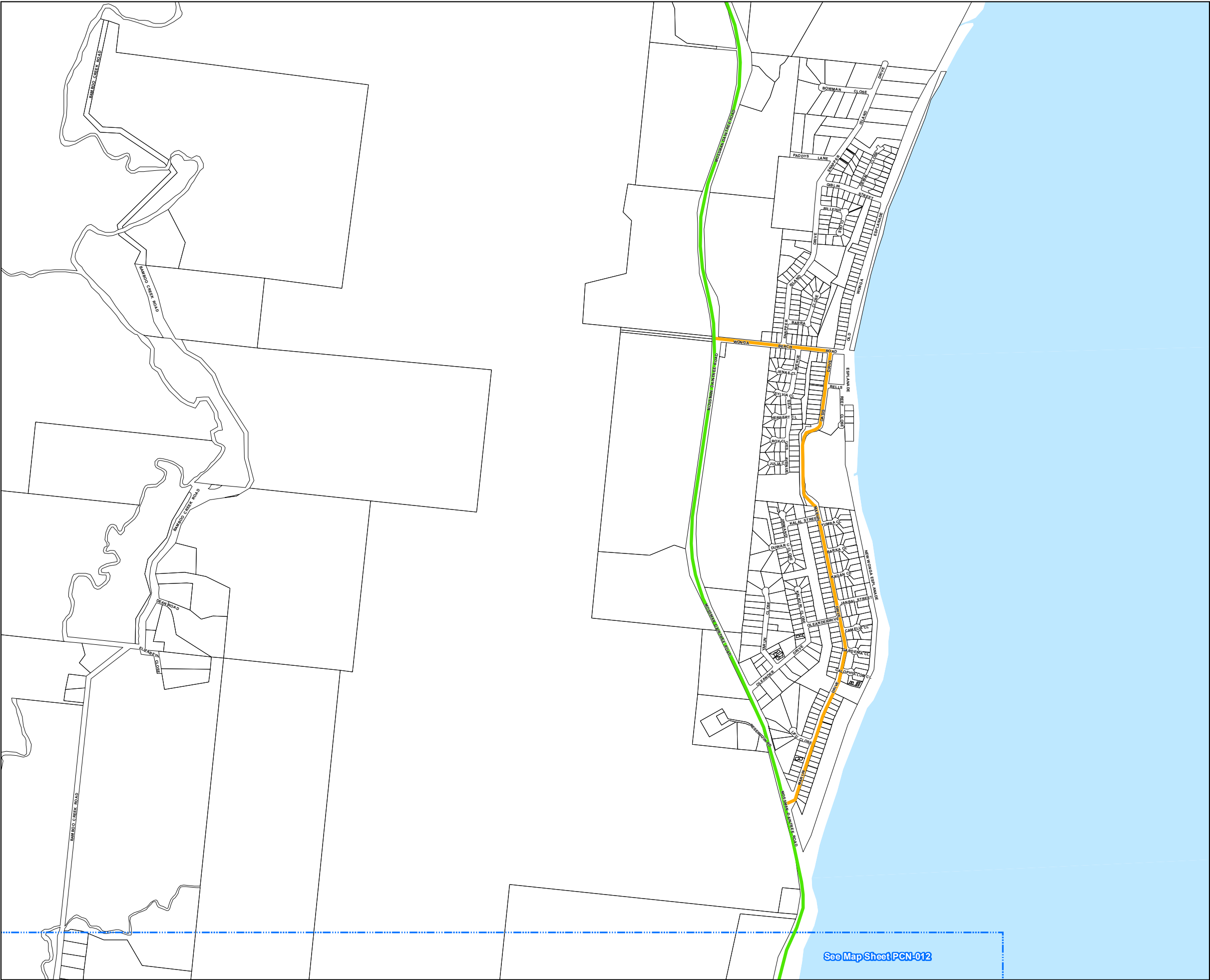
Projection: MGA94 Zone 55
Approx. Scale @ A3 1:15,000

0 0.2 0.4 0.6 Kms



Map Sheets:





Transport Network (Pedestrian and Cycle) Overlay Map

Pedestrian and Cycle Network:

- Principal Route
- Future Principal Route
- Iconic Recreation Route
- District Route
- Neighbourhood Route
- Strategic Investigation Route

Other Map Layers:

- 1:15,000 Map Extents
- Local Government Boundaries
- Property Boundaries
- Ocean

Based on or contains data provided by Douglas Shire Council and the State of Queensland. In consideration of these agencies permitting use of this data you acknowledge and agree that these agencies give no warranty in relation to the data (including accuracy, reliability, completeness, currency or suitability) and accept no liability (including without limitation, liability in negligence) for any loss, damage or costs (including consequential damage) relating to any use of the data. Data must not be used for direct marketing or be used in breach of the privacy laws.

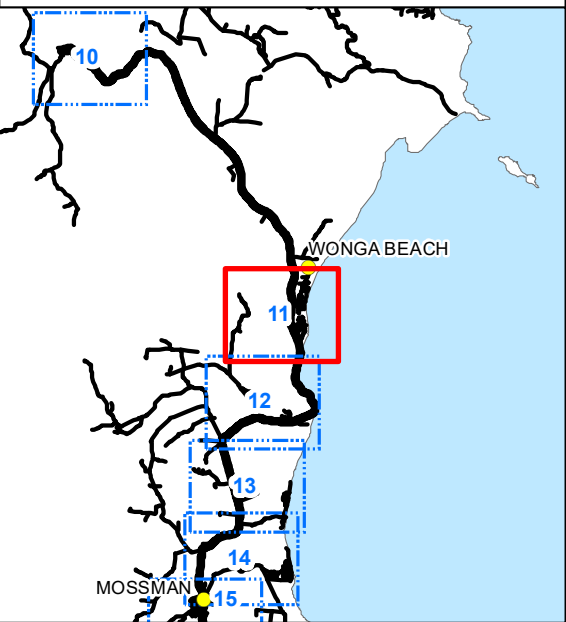
© Douglas Shire Council Planning Scheme Mapping 2018 Ver 1.0
© State of Queensland and its Agencies 2017.

Produced by: Mangoesmapping Pty Ltd on 1/12/2017
hello@mangoesmapping.com.au

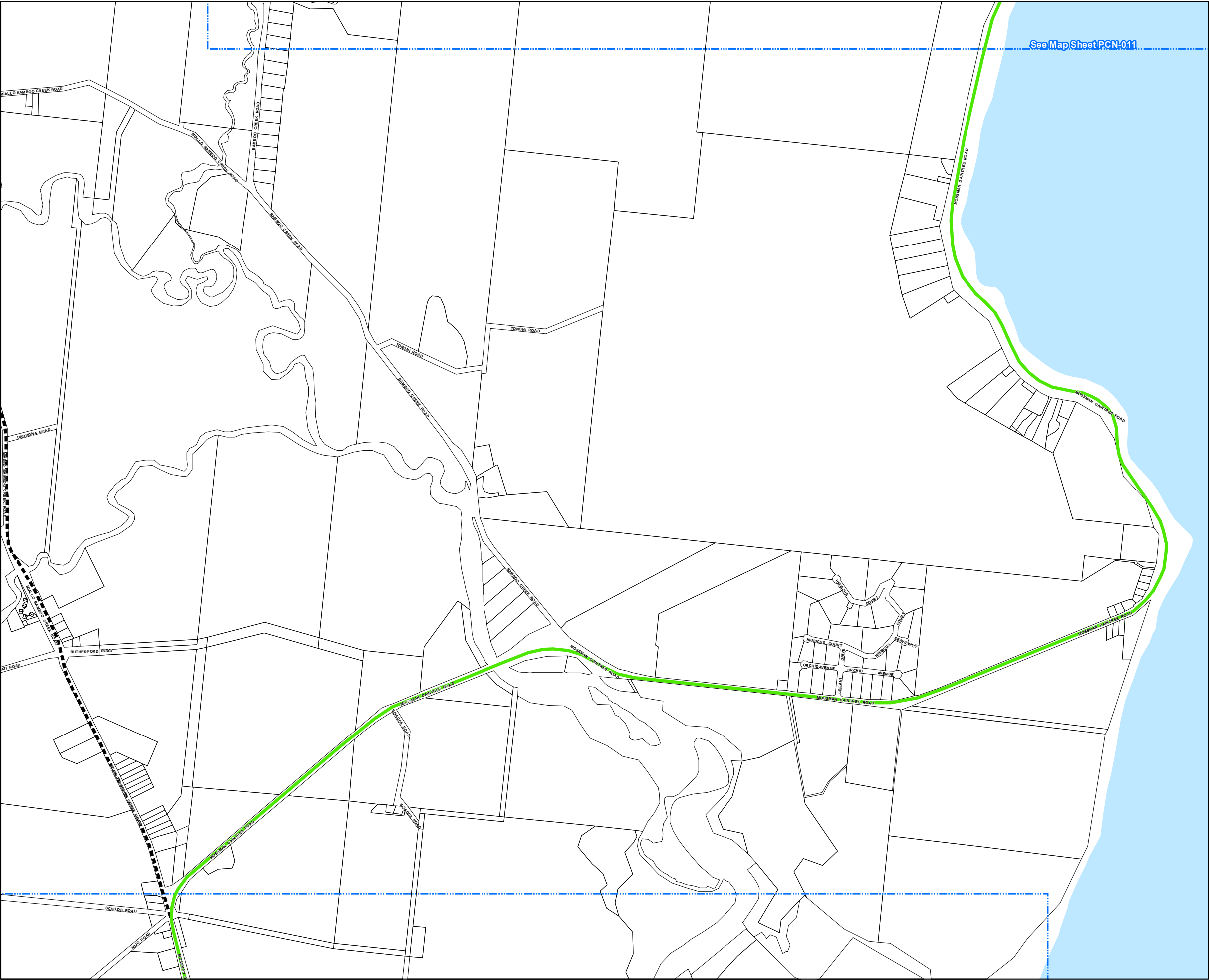
Projection: MGA94 Zone 55
Approx. Scale @ A3 1:15,000

0 0.2 0.4 0.6 Kms

Map Sheets:



Transport Network (Pedestrian and Cycle) Overlay Map Sheet - PCN-011



Transport Network (Pedestrian and Cycle) Overlay Map

- Pedestrian and Cycle Network:**
- Principal Route
 - Future Principal Route
 - Iconic Recreation Route
 - District Route
 - Neighbourhood Route
 - Strategic Investigation Route

- Other Map Layers:**
- 1:15,000 Map Extents
 - Local Government Boundaries
 - Property Boundaries
 - Ocean

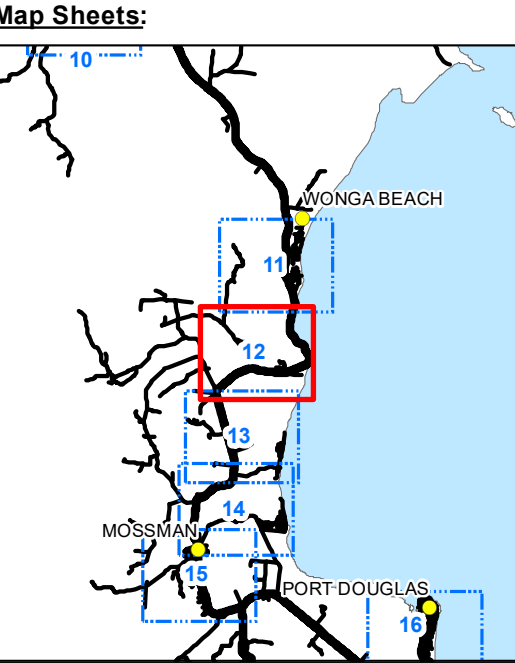
Based on or contains data provided by Douglas Shire Council and the State of Queensland. In consideration of these agencies permitting use of this data you acknowledge and agree that these agencies give no warranty in relation to the data (including accuracy, reliability, completeness, currency or suitability) and accept no liability (including without limitation, liability in negligence) for any loss, damage or costs (including consequential damage) relating to any use of the data. Data must not be used for direct marketing or be used in breach of the privacy laws.

© Douglas Shire Council Planning Scheme Mapping 2018 Ver 1.0
© State of Queensland and its Agencies 2017.

Produced by: Mangoesmapping Pty Ltd on 1/12/2017
hello@mangoesmapping.com.au

Projection: MGA94 Zone 55
Approx. Scale @ A3 1:15,000

0 0.2 0.4 0.6 Kms



Transport Network (Pedestrian and Cycle) Overlay Map Sheet - PCN-012



**Transport Network
(Pedestrian and Cycle)
Overlay Map**

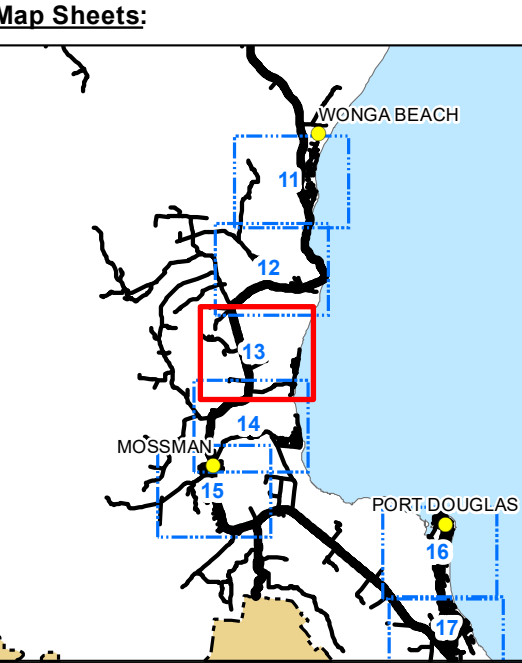
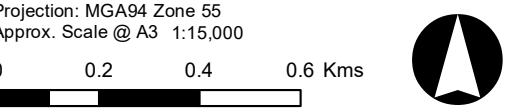
- Pedestrian and Cycle Network:**
- Principal Route
 - Future Principal Route
 - Iconic Recreation Route
 - District Route
 - Neighbourhood Route
 - Strategic Investigation Route

- Other Map Layers:**
- 1:15,000 Map Extents
 - Local Government Boundaries
 - Property Boundaries
 - Ocean

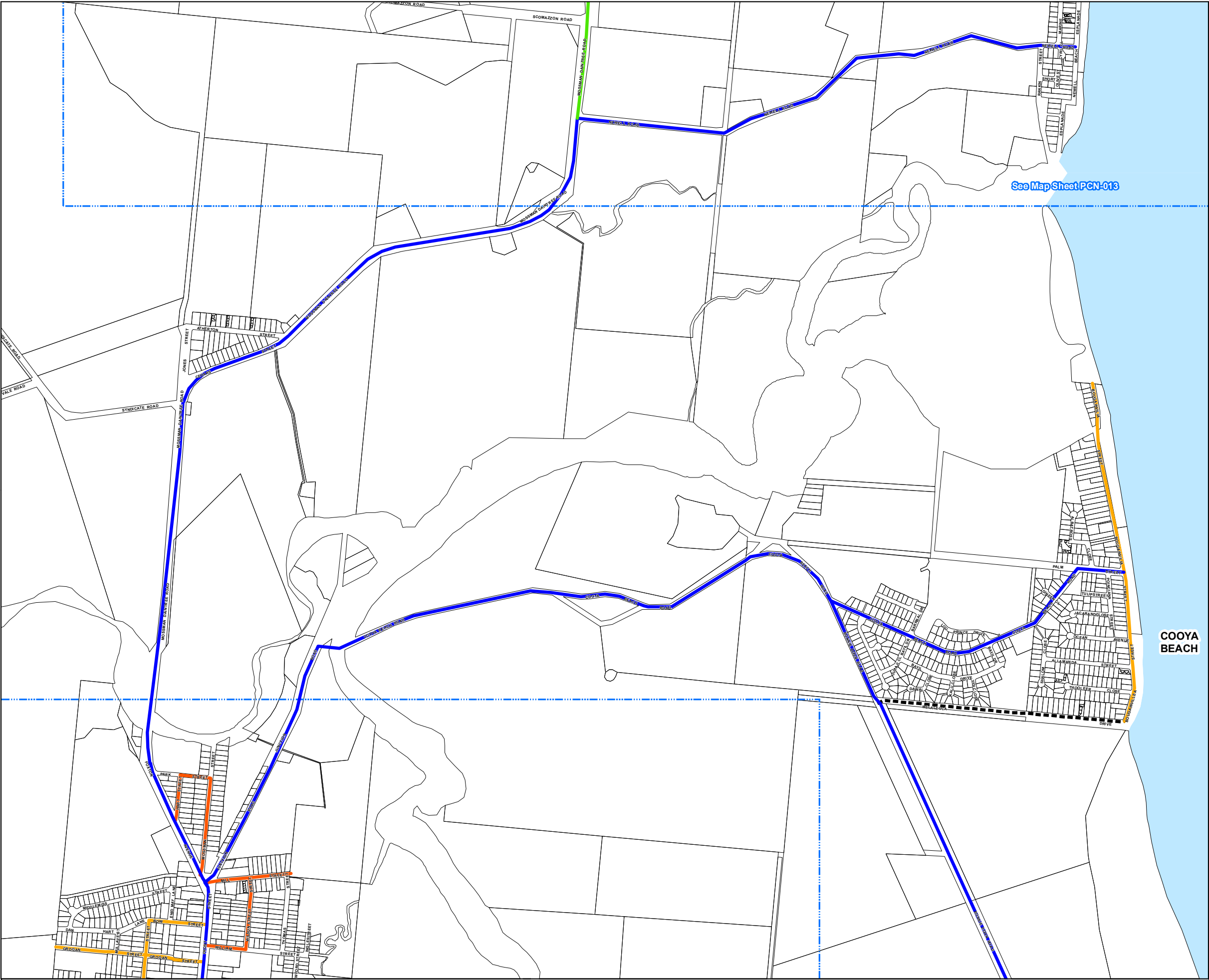
Based on or contains data provided by Douglas Shire Council and the State of Queensland. In consideration of these agencies permitting use of this data you acknowledge and agree that these agencies give no warranty in relation to the data (including accuracy, reliability, completeness, currency or suitability) and accept no liability (including without limitation, liability in negligence) for any loss, damage or costs (including consequential damage) relating to any use of the data. Data must not be used for direct marketing or be used in breach of the privacy laws.

© Douglas Shire Council Planning Scheme Mapping 2018 Ver 1.0
© State of Queensland and its Agencies 2017.

Produced by: Mangoesmapping Pty Ltd on 1/12/2017
hello@mangoesmapping.com.au



Transport Network (Pedestrian and Cycle) Overlay Map Sheet - PCN-013



Transport Network (Pedestrian and Cycle) Overlay Map

- Pedestrian and Cycle Network:**
- Principal Route
 - Future Principal Route
 - Iconic Recreation Route
 - District Route
 - Neighbourhood Route
 - Strategic Investigation Route

- Other Map Layers:**
- 1:15,000 Map Extents
 - Local Government Boundaries
 - Property Boundaries
 - Ocean

Based on or contains data provided by Douglas Shire Council and the State of Queensland. In consideration of these agencies permitting use of this data you acknowledge and agree that these agencies give no warranty in relation to the data (including accuracy, reliability, completeness, currency or suitability) and accept no liability (including without limitation, liability in negligence) for any loss, damage or costs (including consequential damage) relating to any use of the data. Data must not be used for direct marketing or be used in breach of the privacy laws.

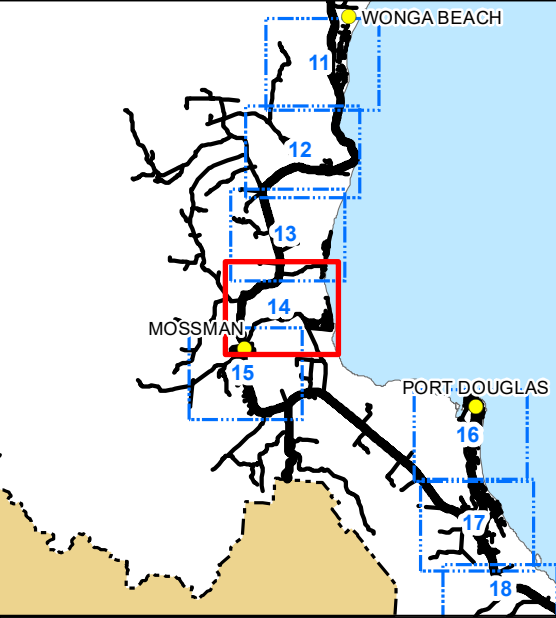
© Douglas Shire Council Planning Scheme Mapping 2018 Ver 1.0
© State of Queensland and its Agencies 2017.

Produced by: Mangoesmapping Pty Ltd on 1/12/2017
hello@mangoesmapping.com.au

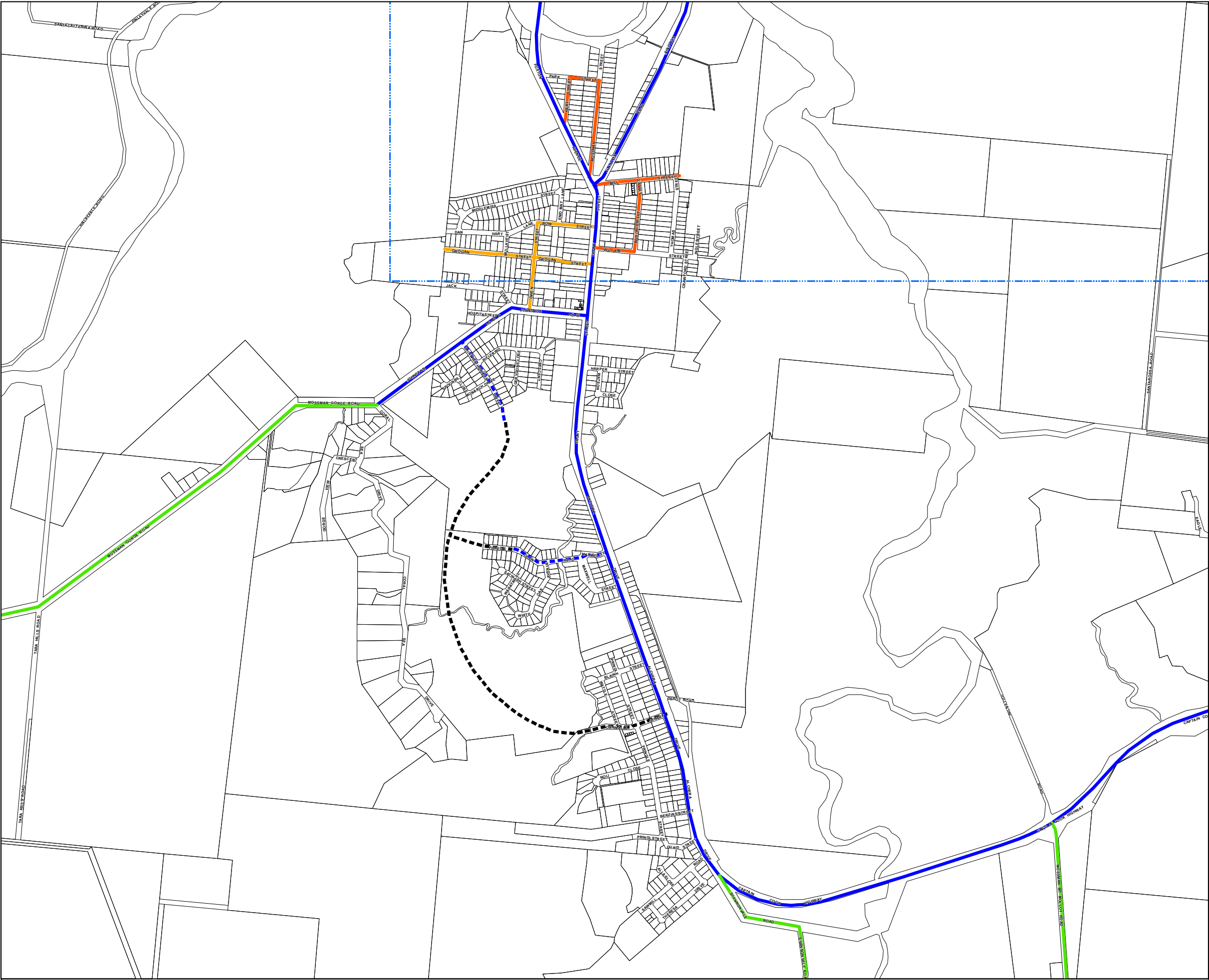
Projection: MGA94 Zone 55
Approx. Scale @ A3 1:15,000

0 0.2 0.4 0.6 Kms

Map Sheets:



Transport Network (Pedestrian and Cycle) Overlay Map Sheet - PCN-014



**Transport Network
(Pedestrian and Cycle)
Overlay Map**

Pedestrian and Cycle Network:

- Principal Route
- Future Principal Route
- Iconic Recreation Route
- District Route
- Neighbourhood Route
- Strategic Investigation Route

Other Map Layers:


- 1:15,000 Map Extents
- Local Government Boundaries
- Property Boundaries
- Ocean

Based on or contains data provided by Douglas Shire Council and the State of Queensland. In consideration of these agencies permitting use of this data you acknowledge and agree that these agencies give no warranty in relation to the data (including accuracy, reliability, completeness, currency or suitability) and accept no liability (including without limitation, liability in negligence) for any loss, damage or costs (including consequential damage) relating to any use of the data. Data must not be used for direct marketing or be used in breach of the privacy laws.

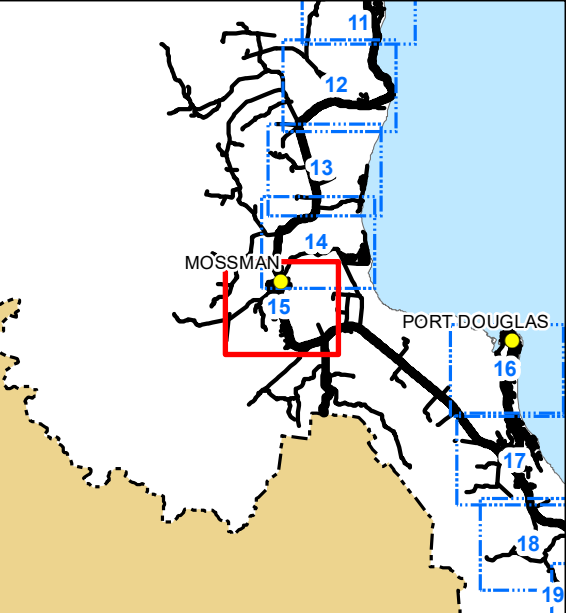
© Douglas Shire Council Planning Scheme Mapping 2018 Ver 1.0
© State of Queensland and its Agencies 2017.

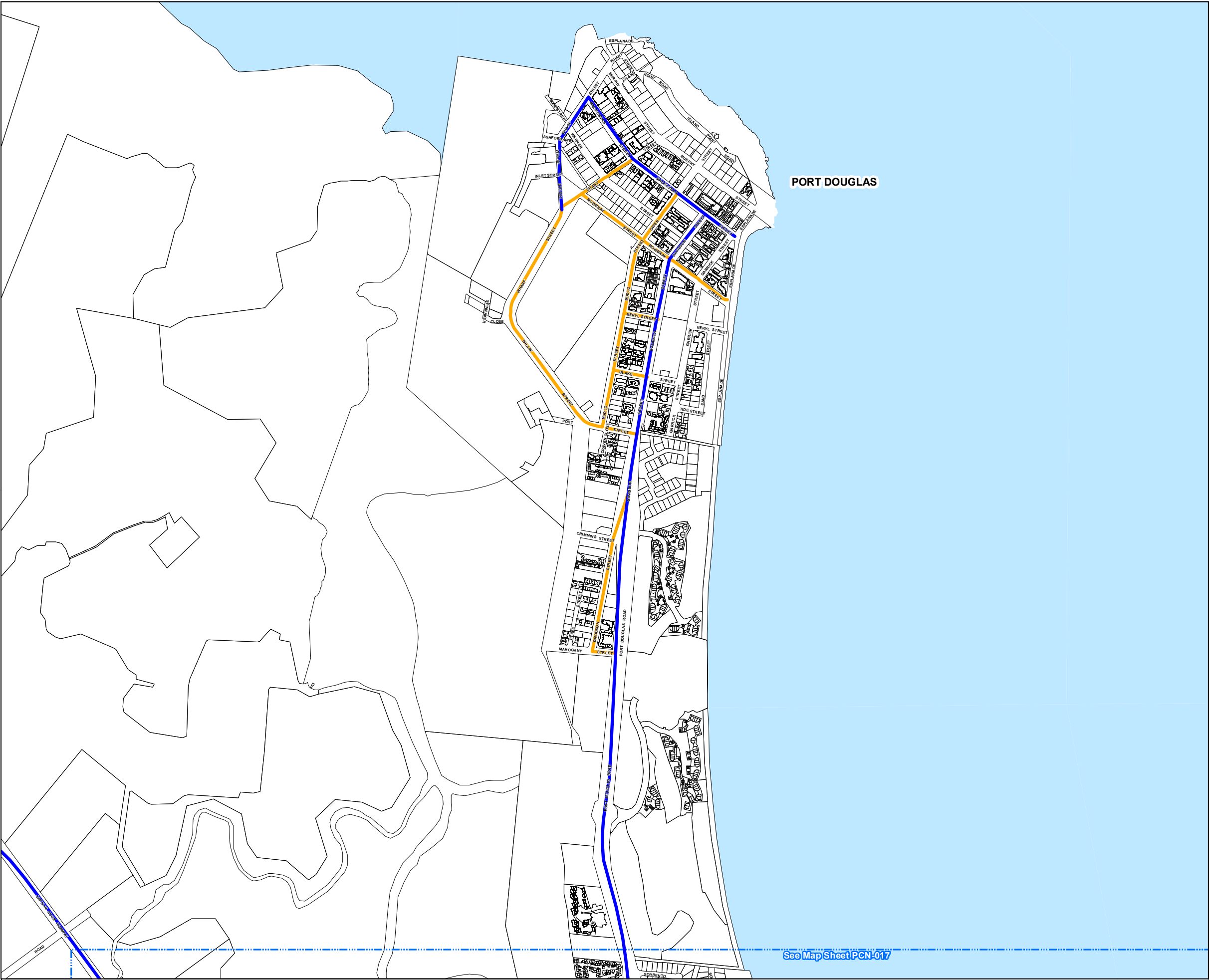
Produced by: Mangoesmapping Pty Ltd on 1/12/2017
hello@mangoesmapping.com.au

Projection: MGA94 Zone 55
Approx. Scale @ A3 1:15,000



Map Sheets:





**Transport Network
(Pedestrian and Cycle)
Overlay Map**

Pedestrian and Cycle Network:

- Principal Route
- Future Principal Route
- Iconic Recreation Route
- District Route
- Neighbourhood Route
- Strategic Investigation Route

Other Map Layers:

- 1:15,000 Map Extents
- Property Boundaries
- Local Government Boundaries
- Ocean

Based on or contains data provided by Douglas Shire Council and the State of Queensland. In consideration of these agencies permitting use of this data you acknowledge and agree that these agencies give no warranty in relation to the data (including accuracy, reliability, completeness, currency or suitability) and accept no liability (including without limitation, liability in negligence) for any loss, damage or costs (including consequential damage) relating to any use of the data. Data must not be used for direct marketing or be used in breach of the privacy laws.

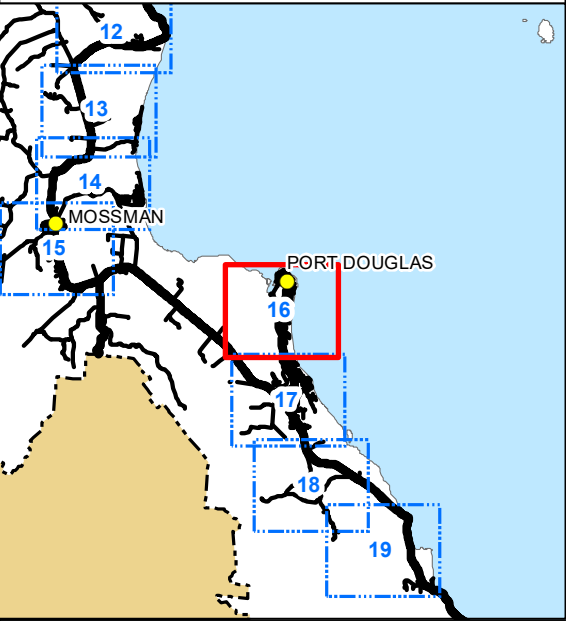
© Douglas Shire Council Planning Scheme Mapping 2018 Ver 1.0
© State of Queensland and its Agencies 2017.

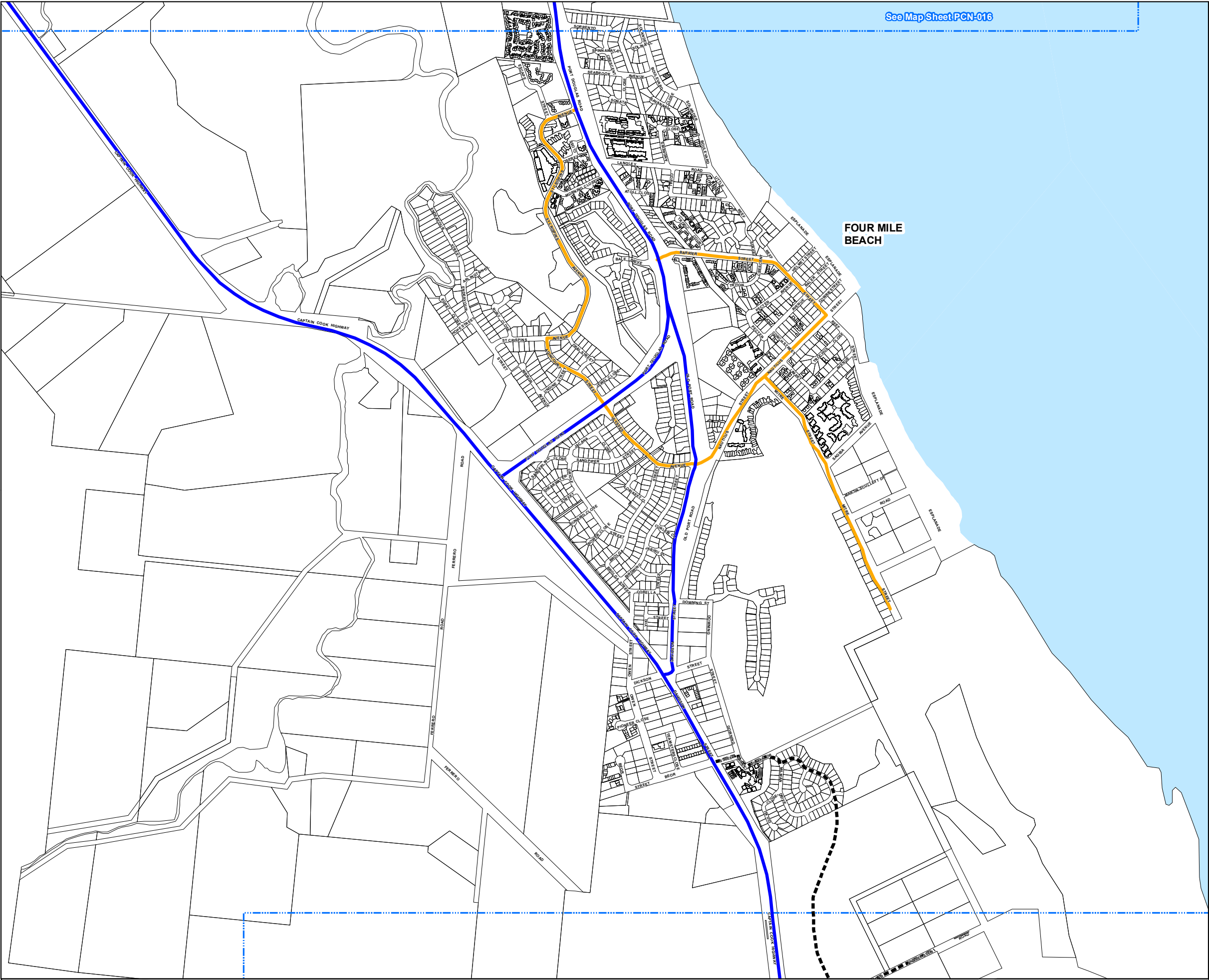
Produced by: Mangoesmapping Pty Ltd on 1/12/2017
hello@mangoesmapping.com.au

Projection: MGA94 Zone 55
Approx. Scale @ A3 1:15,000

0 0.2 0.4 0.6 Kms

Map Sheets:





See Map Sheet PCN-016

Transport Network (Pedestrian and Cycle) Overlay Map

Pedestrian and Cycle Network:

- Principal Route
- Future Principal Route
- Iconic Recreation Route
- District Route
- Neighbourhood Route
- Strategic Investigation Route

Other Map Layers:

- 1:15,000 Map Extents
- Property Boundaries
- Local Government Boundaries
- Ocean

Based on or contains data provided by Douglas Shire Council and the State of Queensland. In consideration of these agencies permitting use of this data you acknowledge and agree that these agencies give no warranty in relation to the data (including accuracy, reliability, completeness, currency or suitability) and accept no liability (including without limitation, liability in negligence) for any loss, damage or costs (including consequential damage) relating to any use of the data. Data must not be used for direct marketing or be used in breach of the privacy laws.

© Douglas Shire Council Planning Scheme Mapping 2018 Ver 1.0
© State of Queensland and its Agencies 2017.

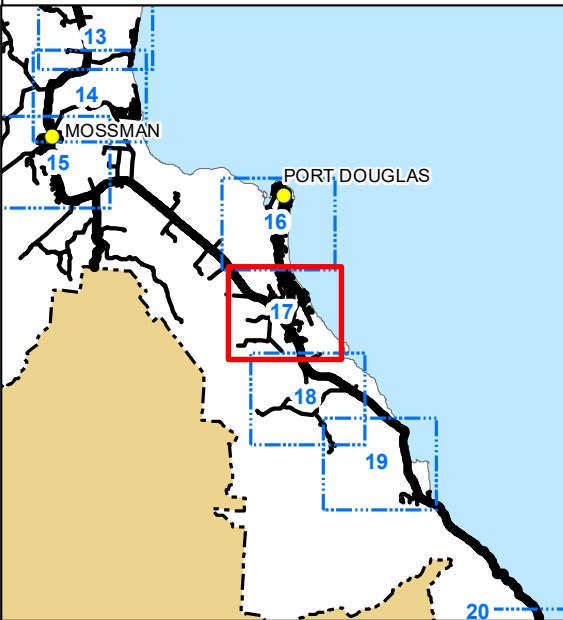
Produced by: Mangoesmapping Pty Ltd on 1/12/2017
hello@mangoesmapping.com.au

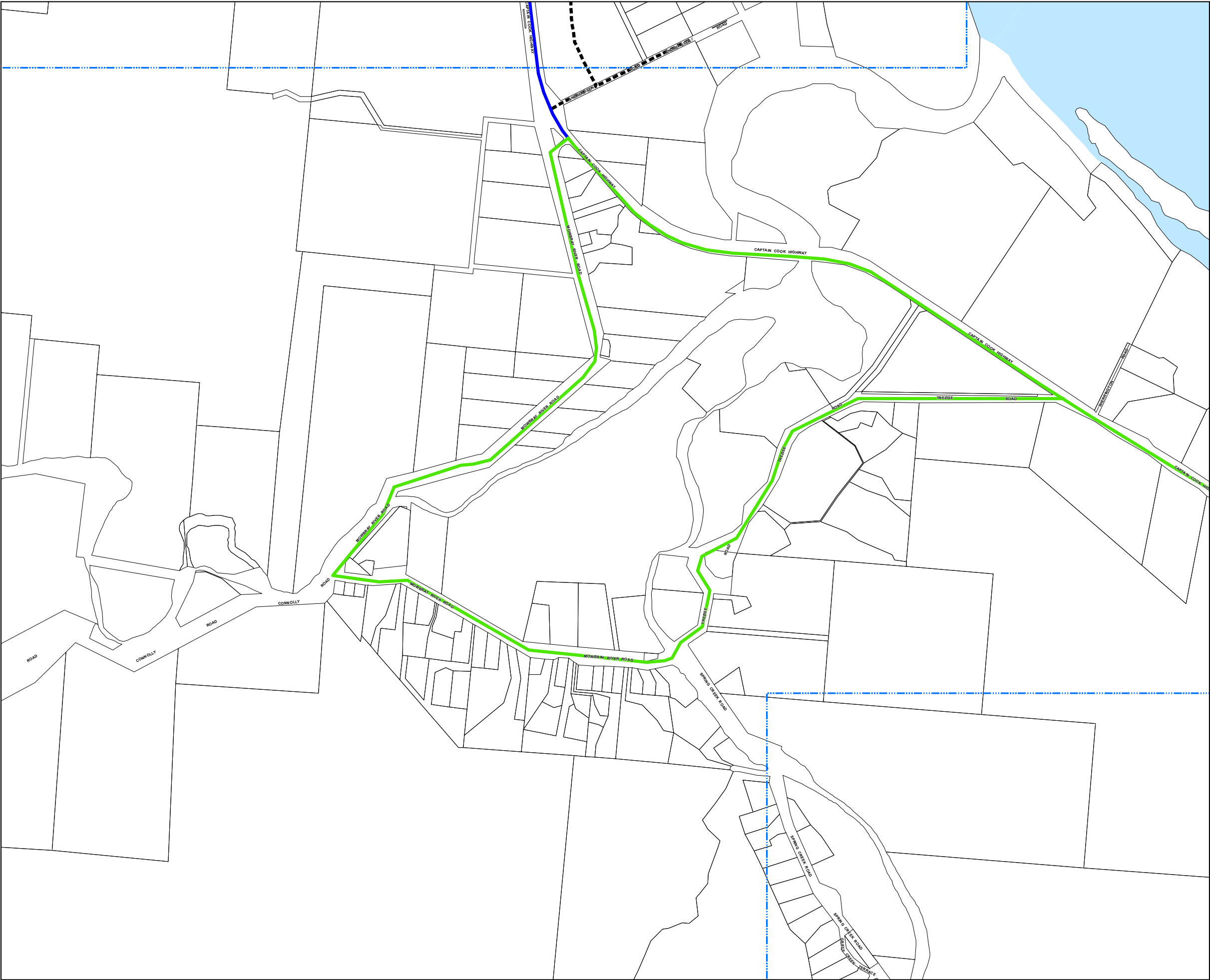
Projection: MGA94 Zone 55
Approx. Scale @ A3 1:15,000

0 0.2 0.4 0.6 Kms



Map Sheets:





**Transport Network
(Pedestrian and Cycle)
Overlay Map**

Pedestrian and Cycle Network:

- Principal Route
- Future Principal Route
- Iconic Recreation Route
- District Route
- Neighbourhood Route
- Strategic Investigation Route

Other Map Layers:

- 1:15,000 Map Extents
- Local Government Boundaries
- Property Boundaries
- Ocean

Based on or contains data provided by Douglas Shire Council and the State of Queensland. In consideration of these agencies permitting use of this data you acknowledge and agree that these agencies give no warranty in relation to the data (including accuracy, reliability, completeness, currency or suitability) and accept no liability (including without limitation, liability in negligence) for any loss, damage or costs (including consequential damage) relating to any use of the data. Data must not be used for direct marketing or be used in breach of the privacy laws.

© Douglas Shire Council Planning Scheme Mapping 2018 Ver 1.0
© State of Queensland and its Agencies 2017.

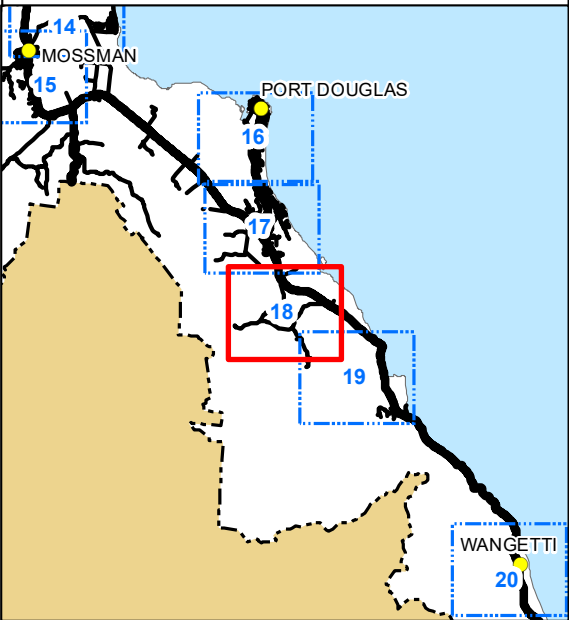
Produced by: Mangoesmapping Pty Ltd on 1/12/2017
hello@mangoesmapping.com.au

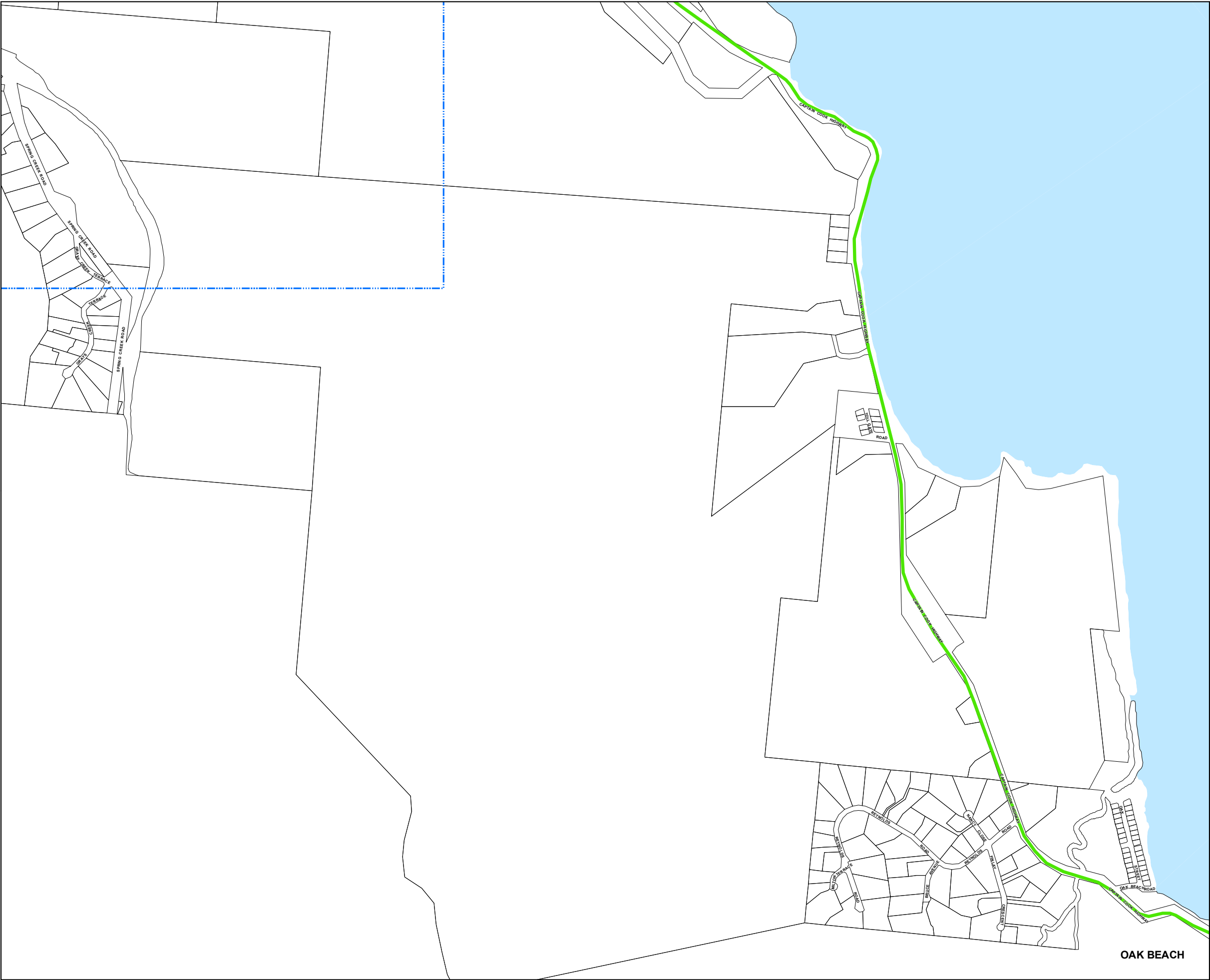
Projection: MGA94 Zone 55
Approx. Scale @ A3 1:15,000

0 0.2 0.4 0.6 Kms



Map Sheets:





Transport Network (Pedestrian and Cycle) Overlay Map

Pedestrian and Cycle Network:

- Principal Route
- Future Principal Route
- Iconic Recreation Route
- District Route
- Neighbourhood Route
- Strategic Investigation Route

Other Map Layers:

- 1:15,000 Map Extents
- Property Boundaries
- Local Government Boundaries
- Ocean

Based on or contains data provided by Douglas Shire Council and the State of Queensland. In consideration of these agencies permitting use of this data you acknowledge and agree that these agencies give no warranty in relation to the data (including accuracy, reliability, completeness, currency or suitability) and accept no liability (including without limitation, liability in negligence) for any loss, damage or costs (including consequential damage) relating to any use of the data. Data must not be used for direct marketing or be used in breach of the privacy laws.

© Douglas Shire Council Planning Scheme Mapping 2018 Ver 1.0
© State of Queensland and its Agencies 2017.

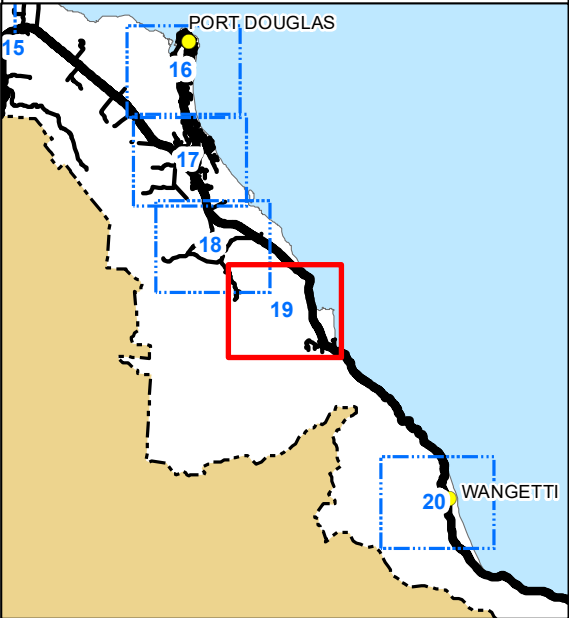
Produced by: Mangoesmapping Pty Ltd on 1/12/2017
hello@mangoesmapping.com.au

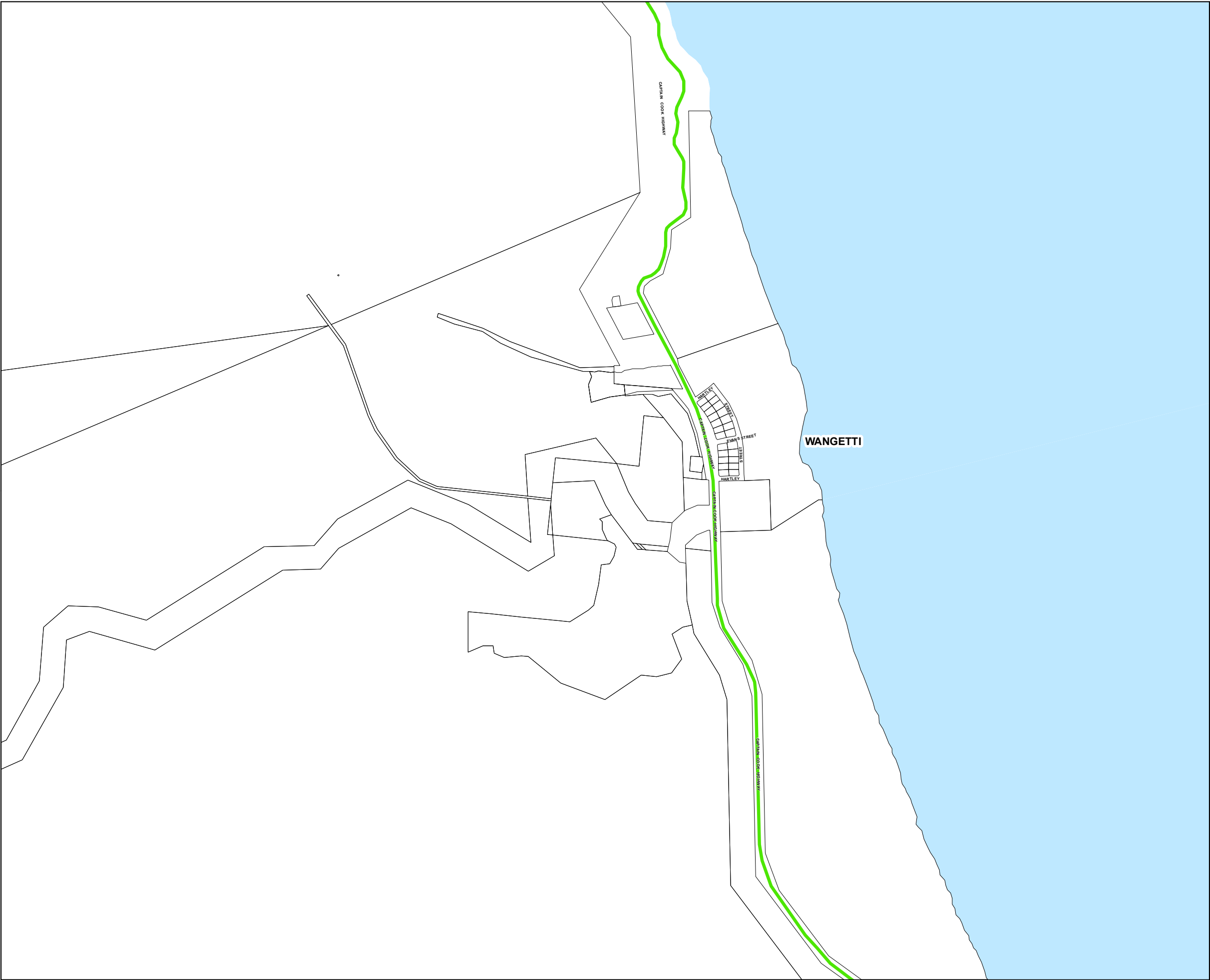
Projection: MGA94 Zone 55
Approx. Scale @ A3 1:15,000

0 0.2 0.4 0.6 Kms



Map Sheets:





Transport Network (Pedestrian and Cycle) Overlay Map

- Pedestrian and Cycle Network:**
- Principal Route
 - Future Principal Route
 - Iconic Recreation Route
 - District Route
 - Neighbourhood Route
 - Strategic Investigation Route

- Other Map Layers:**
- 1:15,000 Map Extents
 - Property Boundaries
 - Local Government Boundaries
 - Ocean

Based on or contains data provided by Douglas Shire Council and the State of Queensland. In consideration of these agencies permitting use of this data you acknowledge and agree that these agencies give no warranty in relation to the data (including accuracy, reliability, completeness, currency or suitability) and accept no liability (including without limitation, liability in negligence) for any loss, damage or costs (including consequential damage) relating to any use of the data. Data must not be used for direct marketing or be used in breach of the privacy laws.

© Douglas Shire Council Planning Scheme Mapping 2018 Ver 1.0
© State of Queensland and its Agencies 2017.

Produced by: Mangoesmapping Pty Ltd on 1/12/2017
hello@mangoesmapping.com.au

Projection: MGA94 Zone 55
Approx. Scale @ A3 1:15,000

0 0.2 0.4 0.6 Kms

Map Sheets:

