

## Transport Network (Road Hierarchy) Overlay Map

### Road Hierarchy:

- Arterial Road
- Sub Arterial Road
- Collector Road
- Access Road
- Industrial Road
- Major Rural Road
- Minor Rural Road
- Unformed Road
- Major Transport Corridor Buffer Area

### Other Map Layers:

- 1:15,000 Map Extents
- Property Boundaries
- Ocean
- Local Government Boundaries

Based on or contains data provided by Douglas Shire Council and the State of Queensland. In consideration of these agencies permitting use of this data you acknowledge and agree that these agencies give no warranty in relation to the data (including accuracy, reliability, completeness, currency or suitability) and accept no liability (including without limitation, liability in negligence) for any loss, damage or costs (including consequential damage) relating to any use of the data. Data must not be used for direct marketing or be used in breach of the privacy laws.

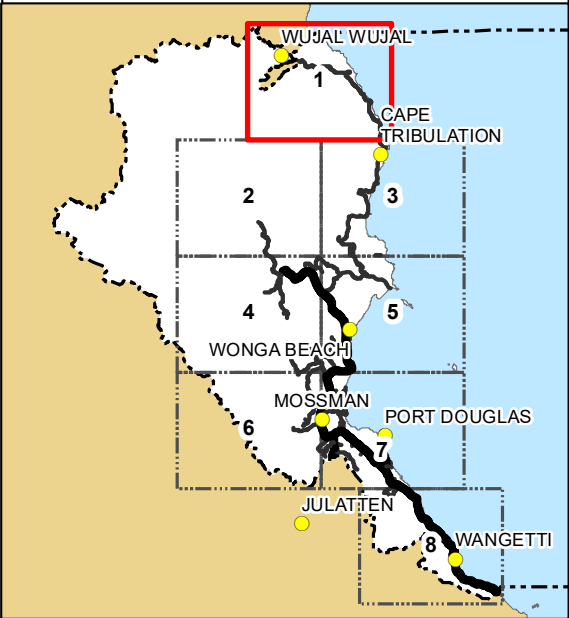
© Douglas Shire Council Planning Scheme Mapping 2018 Ver 1.0  
© State of Queensland and its Agencies 2017.

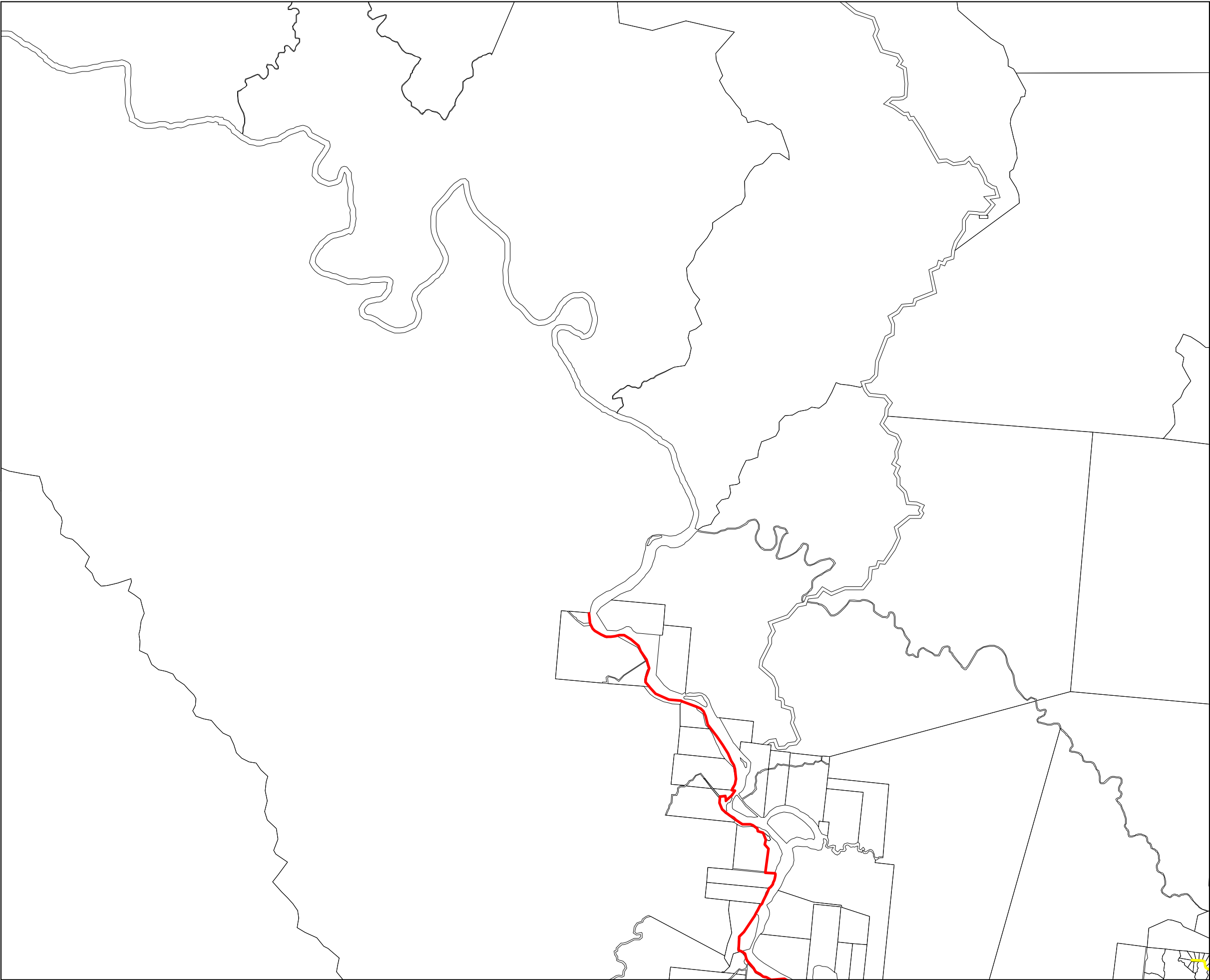
Produced by: Mangoesmapping Pty Ltd on 25/10/2017  
hello@mangoesmapping.com.au

Projection: MGA94 Zone 55  
Approx. Scale @ A3 1:70,000



### Map Sheets:





**Transport Network (Road Hierarchy) Overlay Map**

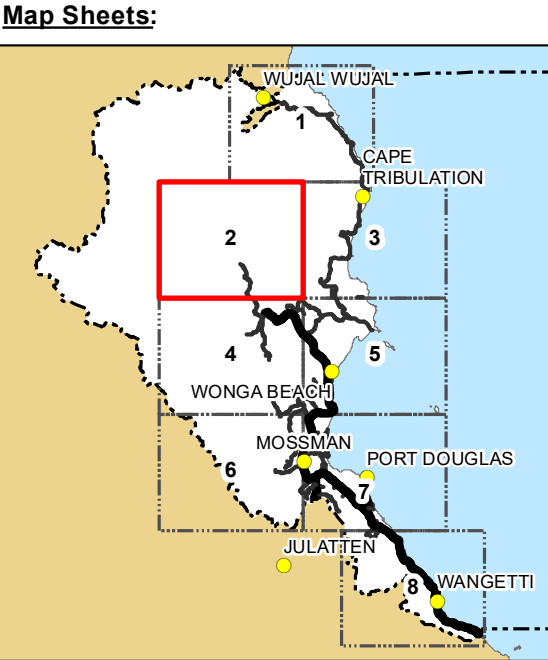
- Road Hierarchy:**
- Arterial Road
  - Sub Arterial Road
  - Collector Road
  - Access Road
  - Industrial Road
  - Major Rural Road
  - Minor Rural Road
  - Unformed Road
  - Major Transport Corridor Buffer Area
- Other Map Layers:**
- 1:15,000 Map Extents
  - Property Boundaries
  - Local Government Boundaries
  - Ocean

Based on or contains data provided by Douglas Shire Council and the State of Queensland. In consideration of these agencies permitting use of this data you acknowledge and agree that these agencies give no warranty in relation to the data (including accuracy, reliability, completeness, currency or suitability) and accept no liability (including without limitation, liability in negligence) for any loss, damage or costs (including consequential damage) relating to any use of the data. Data must not be used for direct marketing or be used in breach of the privacy laws.

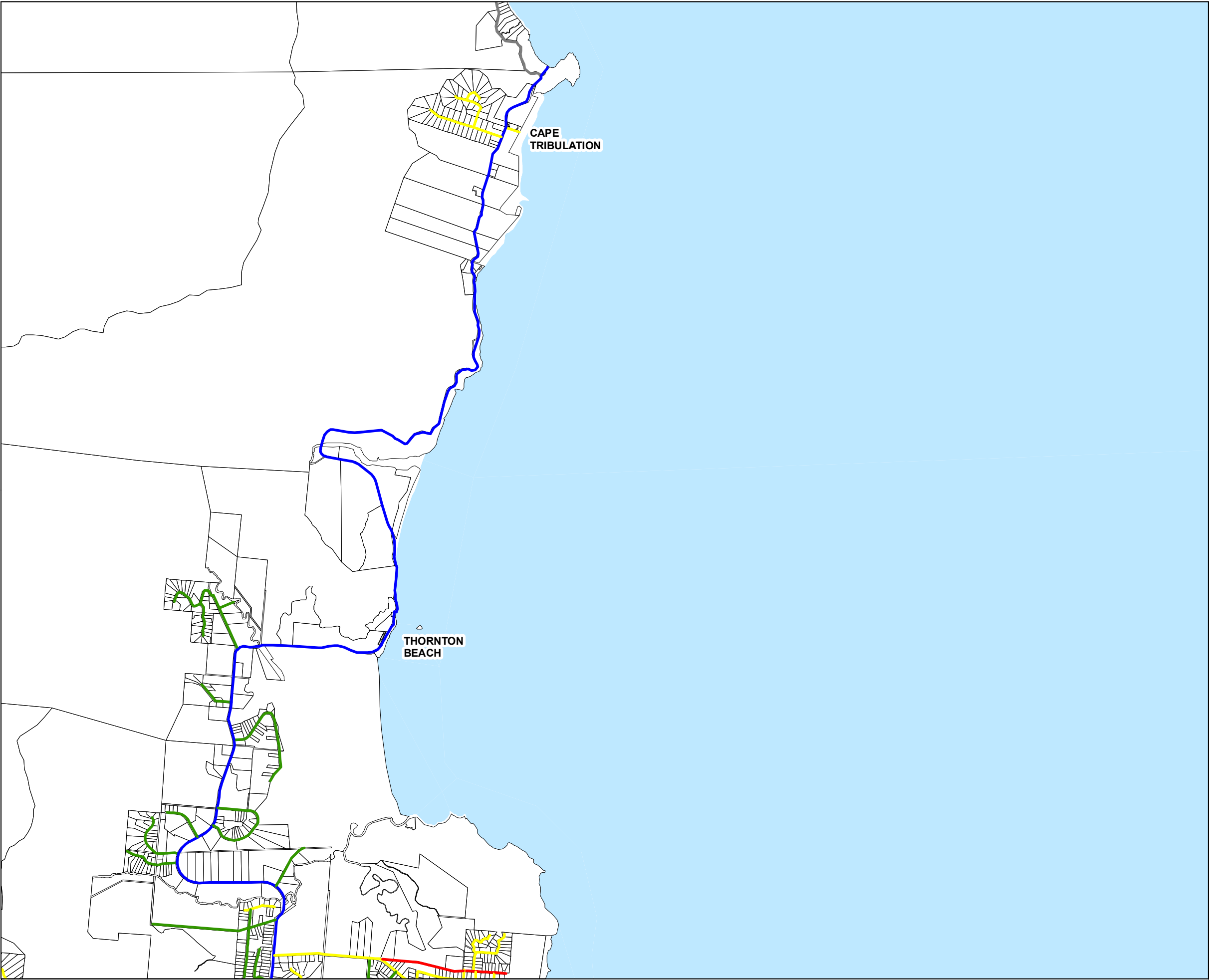
© Douglas Shire Council Planning Scheme Mapping 2018 Ver 1.0  
© State of Queensland and its Agencies 2017.

Produced by: Mangoesmapping Pty Ltd on 25/10/2017  
hello@mangoesmapping.com.au

Projection: MGA94 Zone 55  
Approx. Scale @ A3 1:70,000



**Transport Network (Road Hierarchy) Overlay Map Sheet - RH-002**



Transport Network (Road Hierarchy) Overlay Map Sheet - RH-003



Transport Network (Road Hierarchy) Overlay Map

Road Hierarchy:

- Arterial Road
- Sub Arterial Road
- Collector Road
- Access Road
- Industrial Road
- Major Rural Road
- Minor Rural Road
- Unformed Road
- Major Transport Corridor Buffer Area

Other Map Layers:

- 1:15,000 Map Extents
- Property Boundaries
- Local Government Boundaries
- Ocean

Based on or contains data provided by Douglas Shire Council and the State of Queensland. In consideration of these agencies permitting use of this data you acknowledge and agree that these agencies give no warranty in relation to the data (including accuracy, reliability, completeness, currency or suitability) and accept no liability (including without limitation, liability in negligence) for any loss, damage or costs (including consequential damage) relating to any use of the data. Data must not be used for direct marketing or be used in breach of the privacy laws.

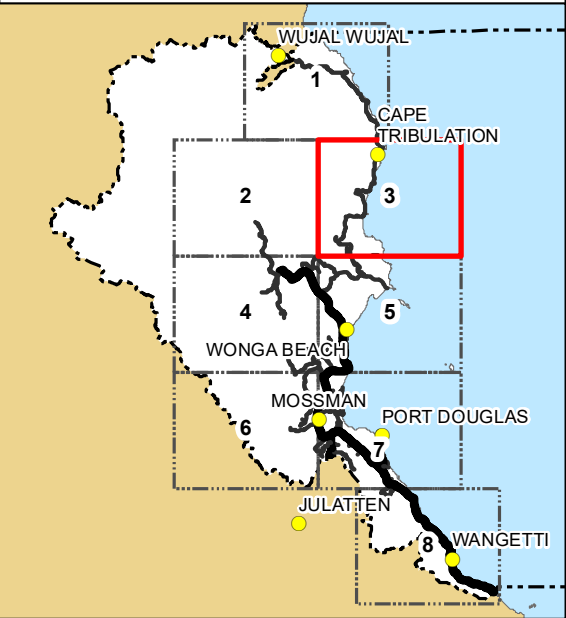
© Douglas Shire Council Planning Scheme Mapping 2018 Ver 1.0  
© State of Queensland and its Agencies 2017.

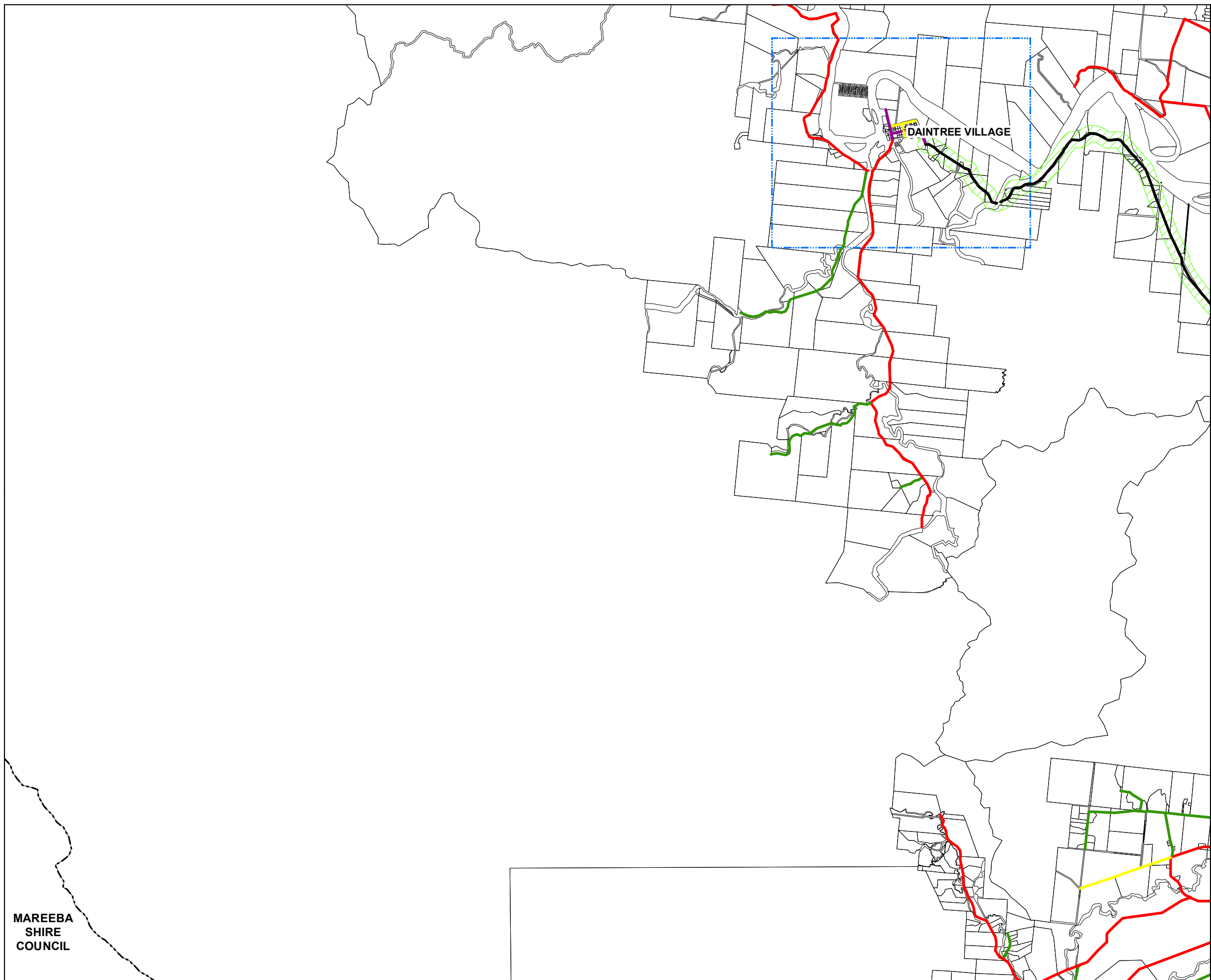
Produced by: Mangoesmapping Pty Ltd on 25/10/2017  
hello@mangoesmapping.com.au

Projection: MGA94 Zone 55  
Approx. Scale @ A3 1:70,000



Map Sheets:





MAREEBA  
SHIRE  
COUNCIL



## Transport Network (Road Hierarchy) Overlay Map

### Road Hierarchy:

- Arterial Road
- Sub Arterial Road
- Collector Road
- Access Road
- Industrial Road
- Major Rural Road
- Minor Rural Road
- Unformed Road
- Major Transport Corridor Buffer Area

### Other Map Layers:

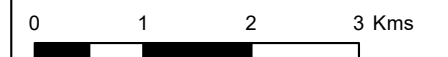
- 1:15,000 Map Extents
- Property Boundaries
- Ocean
- Local Government Boundaries

Based on or contains data provided by Douglas Shire Council and the State of Queensland. In consideration of these agencies permitting use of this data you acknowledge and agree that these agencies give no warranty in relation to the data (including accuracy, reliability, completeness, currency or suitability) and accept no liability (including without limitation, liability in negligence) for any loss, damage or costs (including consequential damage) relating to any use of the data. Data must not be used for direct marketing or be used in breach of the privacy laws.

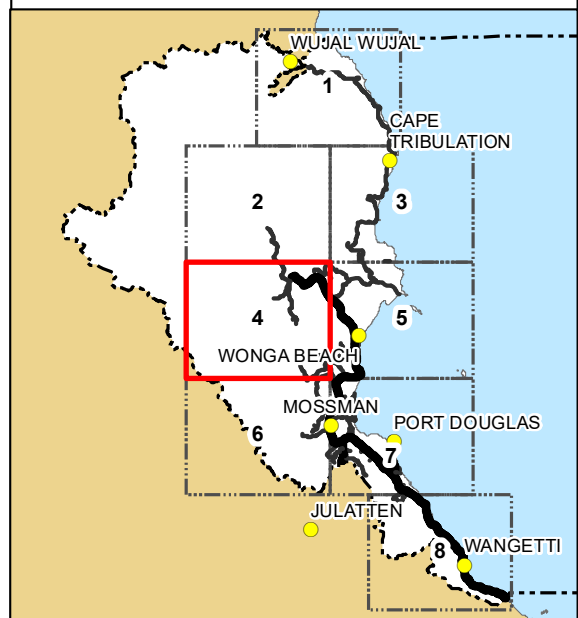
© Douglas Shire Council Planning Scheme Mapping 2018 Ver 1.0  
© State of Queensland and its Agencies 2017.

Produced by: Mangoesmapping Pty Ltd on 25/10/2017  
hello@mangoesmapping.com.au

Projection: MGA94 Zone 55  
Approx. Scale @ A3 1:70,000

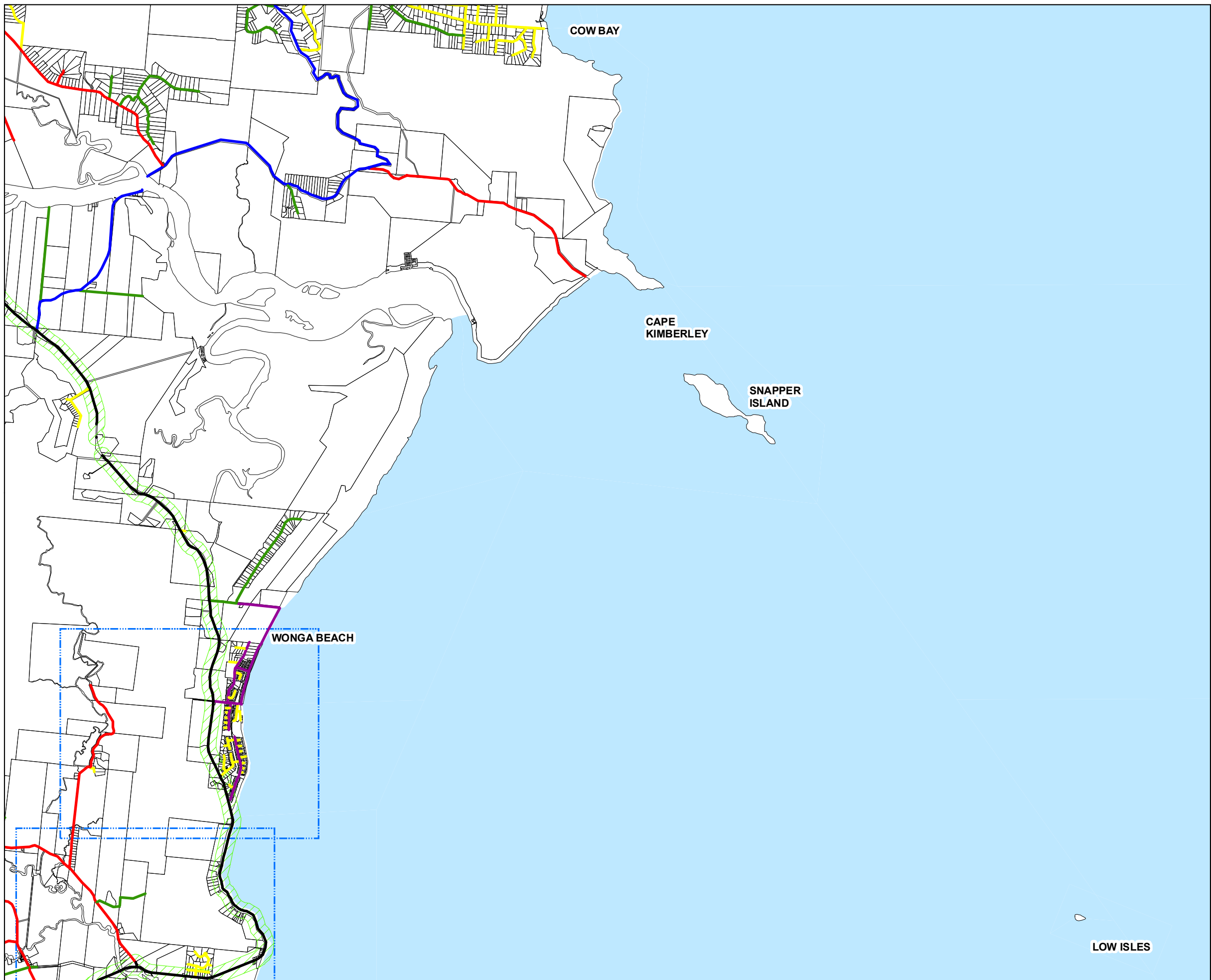


### Map Sheets:



## Transport Network (Road Hierarchy) Overlay Map Sheet - RH-004





Transport Network (Road Hierarchy) Overlay Map Sheet - RH-005



## Transport Network (Road Hierarchy) Overlay Map

### Road Hierarchy:

- Arterial Road
- Sub Arterial Road
- Collector Road
- Access Road
- Industrial Road
- Major Rural Road
- Minor Rural Road
- Unformed Road
- Major Transport Corridor Buffer Area

### Other Map Layers:

- 1:15,000 Map Extents
- Property Boundaries
- Ocean
- Local Government Boundaries

Based on or contains data provided by Douglas Shire Council and the State of Queensland. In consideration of these agencies permitting use of this data you acknowledge and agree that these agencies give no warranty in relation to the data (including accuracy, reliability, completeness, currency or suitability) and accept no liability (including without limitation, liability in negligence) for any loss, damage or costs (including consequential damage) relating to any use of the data. Data must not be used for direct marketing or be used in breach of the privacy laws.

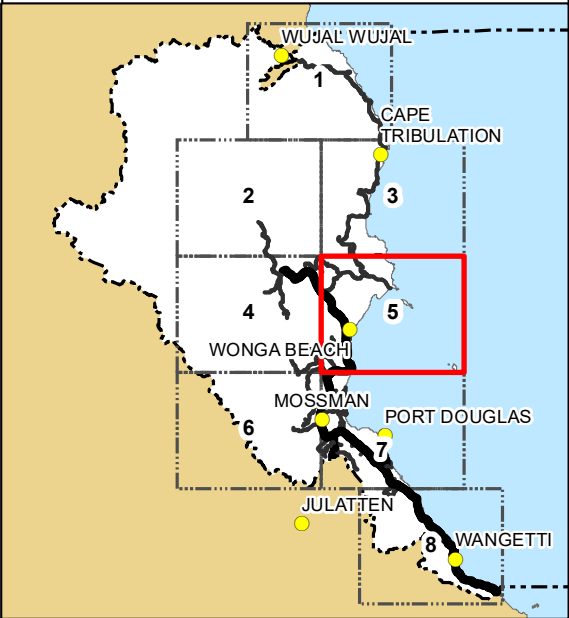
© Douglas Shire Council Planning Scheme Mapping 2018 Ver 1.0  
© State of Queensland and its Agencies 2017.

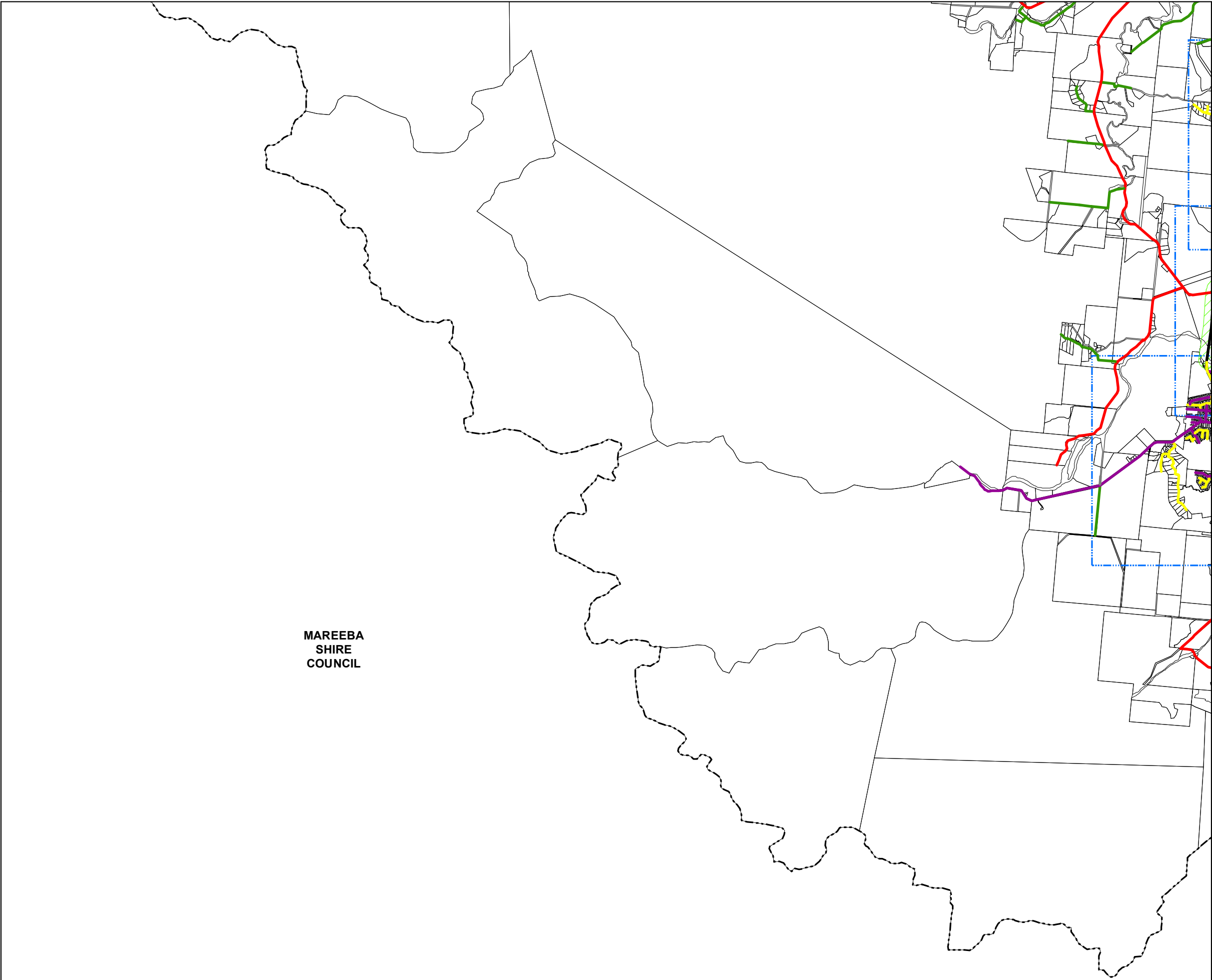
Produced by: Mangoesmapping Pty Ltd on 25/10/2017  
hello@mangoesmapping.com.au

Projection: MGA94 Zone 55  
Approx. Scale @ A3 1:70,000



### Map Sheets:





MAREEBA  
SHIRE  
COUNCIL



Transport Network (Road Hierarchy) Overlay Map

- Road Hierarchy:**
- Arterial Road
  - Sub Arterial Road
  - Collector Road
  - Access Road
  - Industrial Road
  - Major Rural Road
  - Minor Rural Road
  - Unformed Road
  - Major Transport Corridor Buffer Area


- Other Map Layers:**
- 1:15,000 Map Extents
  - Property Boundaries
  - Local Government Boundaries
  - Ocean

Based on or contains data provided by Douglas Shire Council and the State of Queensland. In consideration of these agencies permitting use of this data you acknowledge and agree that these agencies give no warranty in relation to the data (including accuracy, reliability, completeness, currency or suitability) and accept no liability (including without limitation, liability in negligence) for any loss, damage or costs (including consequential damage) relating to any use of the data. Data must not be used for direct marketing or be used in breach of the privacy laws.

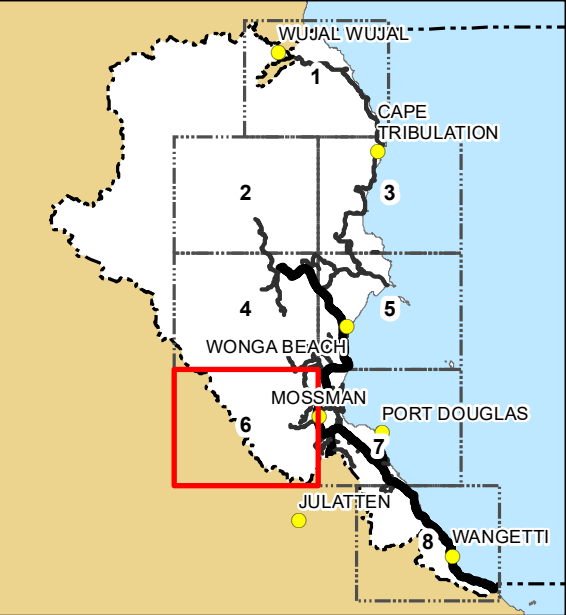
© Douglas Shire Council Planning Scheme Mapping 2018 Ver 1.0  
© State of Queensland and its Agencies 2017.

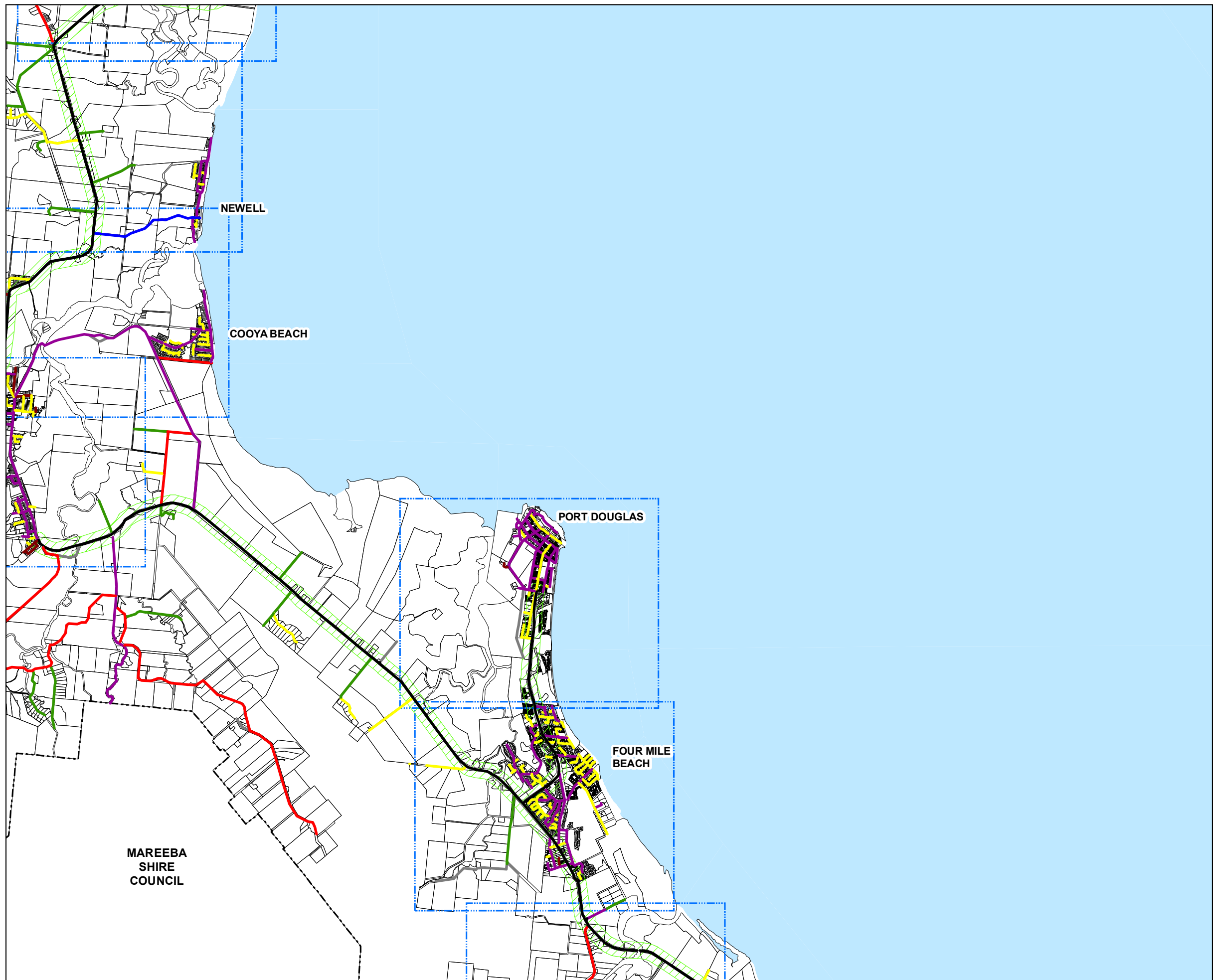
Produced by: Mangoesmapping Pty Ltd on 25/10/2017  
hello@mangoesmapping.com.au

Projection: MGA94 Zone 55  
Approx. Scale @ A3 1:70,000



Map Sheets:





## Transport Network (Road Hierarchy) Overlay Map

### Road Hierarchy:

- Arterial Road
- Sub Arterial Road
- Collector Road
- Access Road
- Industrial Road
- Major Rural Road
- Minor Rural Road
- Unformed Road
- Major Transport Corridor Buffer Area

### Other Map Layers:

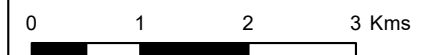
- 1:15,000 Map Extents
- Property Boundaries
- Local Government Boundaries
- Ocean

Based on or contains data provided by Douglas Shire Council and the State of Queensland. In consideration of these agencies permitting use of this data you acknowledge and agree that these agencies give no warranty in relation to the data (including accuracy, reliability, completeness, currency or suitability) and accept no liability (including without limitation, liability in negligence) for any loss, damage or costs (including consequential damage) relating to any use of the data. Data must not be used for direct marketing or be used in breach of the privacy laws.

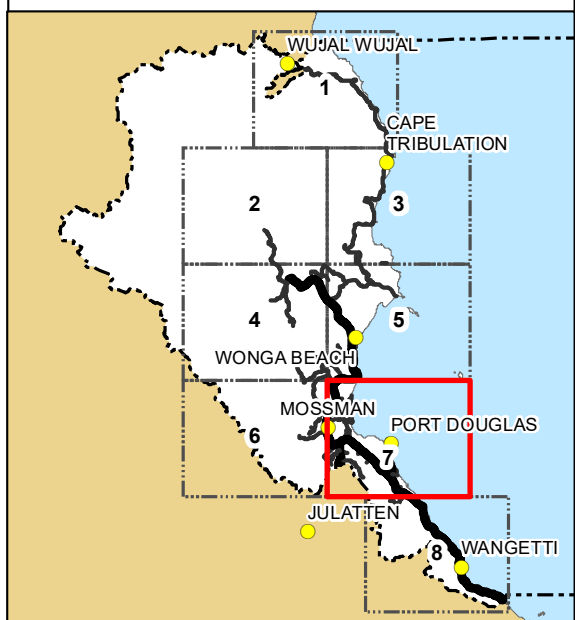
© Douglas Shire Council Planning Scheme Mapping 2018 Ver 1.0  
© State of Queensland and its Agencies 2017.

Produced by: Mangoesmapping Pty Ltd on 25/10/2017  
hello@mangoesmapping.com.au

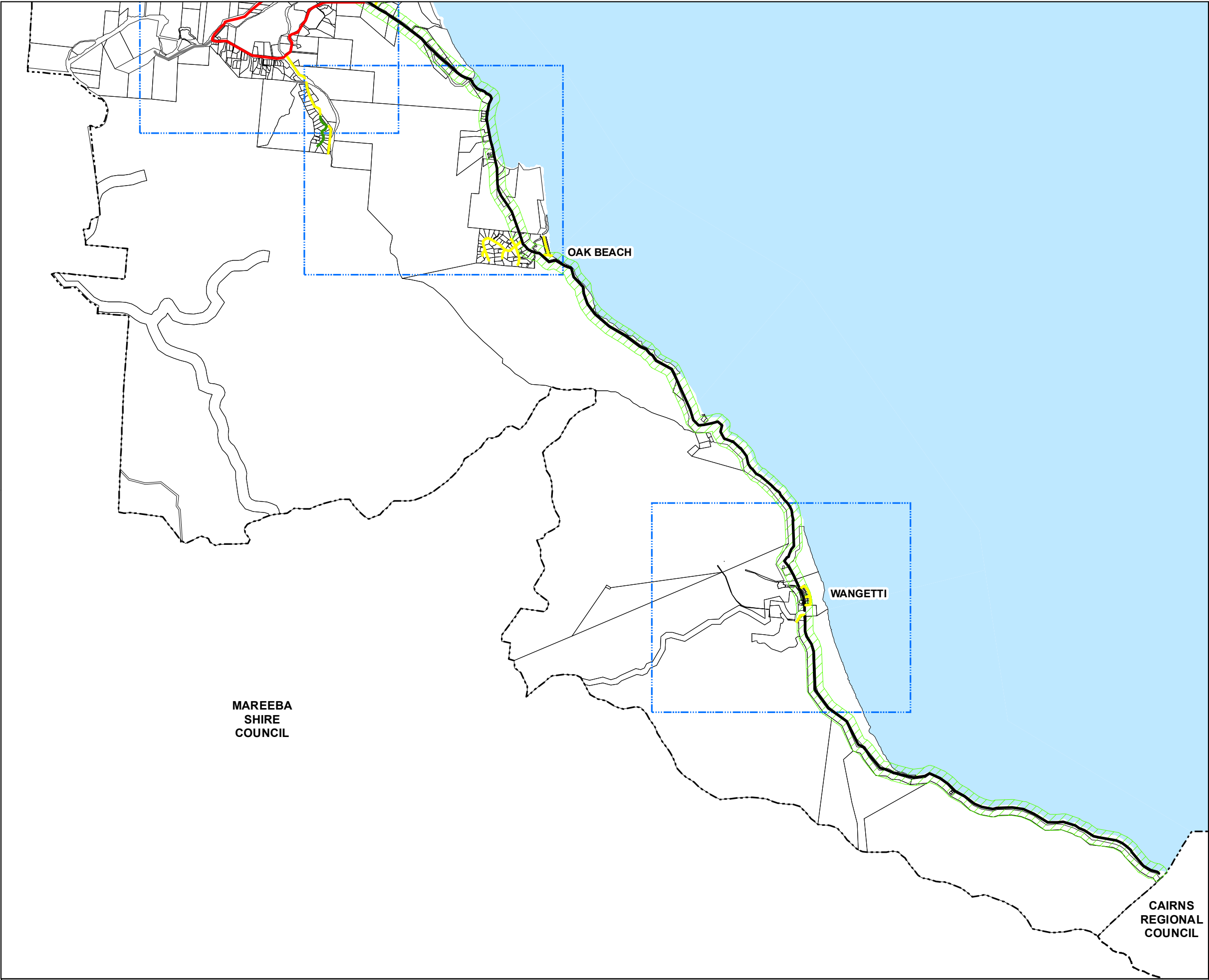
Projection: MGA94 Zone 55  
Approx. Scale @ A3 1:70,000



### Map Sheets:



Transport Network (Road Hierarchy) Overlay Map Sheet - RH-007



**Transport Network (Road Hierarchy) Overlay Map**

- Road Hierarchy:**
- Arterial Road
  - Sub Arterial Road
  - Collector Road
  - Access Road
  - Industrial Road
  - Major Rural Road
  - Minor Rural Road
  - Unformed Road
  - Major Transport Corridor Buffer Area

- Other Map Layers:**
- 1:15,000 Map Extents
  - Local Government Boundaries
  - Property Boundaries
  - Ocean

Based on or contains data provided by Douglas Shire Council and the State of Queensland. In consideration of these agencies permitting use of this data you acknowledge and agree that these agencies give no warranty in relation to the data (including accuracy, reliability, completeness, currency or suitability) and accept no liability (including without limitation, liability in negligence) for any loss, damage or costs (including consequential damage) relating to any use of the data. Data must not be used for direct marketing or be used in breach of the privacy laws.

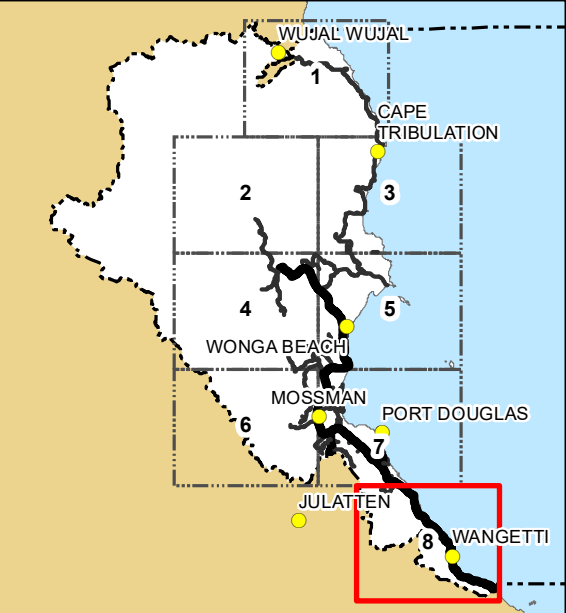
© Douglas Shire Council Planning Scheme Mapping 2018 Ver 1.0  
© State of Queensland and its Agencies 2017.

Produced by: Mangoesmapping Pty Ltd on 25/10/2017  
hello@mangoesmapping.com.au

Projection: MGA94 Zone 55  
Approx. Scale @ A3 1:70,000

0 1 2 3 Kms

**Map Sheets:**



**Transport Network (Road Hierarchy) Overlay Map Sheet - RH-008**