



Transport Noise Corridors (Mandatory Area)

- ### Transport Noise Corridors (Voluntary Area)

- ### Other Map Layers:

- Based on or contains data provided by Douglas Shire Council and the State of Queensland. In consideration of these agencies permitting use of this data you acknowledge and agree that these agencies give no warranty in relation to the data (including accuracy, reliability, completeness, currency or suitability) and accept no liability (including without limitation, liability in negligence) for any loss, damage or costs (including consequential damage) relating to any use of the data. Data must not be used for direct marketing or be used in breach of the privacy laws.

Produced by: Mangoesmapping Pty Ltd on 25/10/2017
hello@mangoesmapping.com.au

0 0.2 0.4 0.6 Kms



Transport Network (Transport Noise Corridors) Overlay Map Sheet - TCN-001



Transport Network (Transport Noise Corridors) Overlay Map

- Transport Noise Corridors:**
- Transport Noise Corridors (Mandatory Area)**
- Category 0: Noise Level < 58 dB(A)
 - Category 1: 58 dB(A) =< Noise Level < 63 dB(A)
 - Category 2: 63 dB(A) < Noise Level < 68 dB(A)
 - Category 3: 68 dB(A) =< Noise Level < 73 dB(A)
 - Category 4: Noise Level >= 73 dB(A)
- Transport Noise Corridors (Voluntary Area)**
- Category 0: Noise Level < 58 dB(A)
 - Category 1: 58 dB(A) =< Noise Level < 63 dB(A)
 - Category 2: 63 dB(A) < Noise Level < 68 dB(A)
 - Category 3: 68 dB(A) =< Noise Level < 73 dB(A)
 - Category 4: Noise Level >= 73 dB(A)

- Other Map Layers:**
- 1:15,000 Map Extents
 - Property Boundaries
 - Local Government Boundaries
 - Ocean

Based on or contains data provided by Douglas Shire Council and the State of Queensland. In consideration of these agencies permitting use of this data you acknowledge and agree that these agencies give no warranty in relation to the data (including accuracy, reliability, completeness, currency or suitability) and accept no liability (including without limitation, liability in negligence) for any loss, damage or costs (including consequential damage) relating to any use of the data. Data must not be used for direct marketing or be used in breach of the privacy laws.

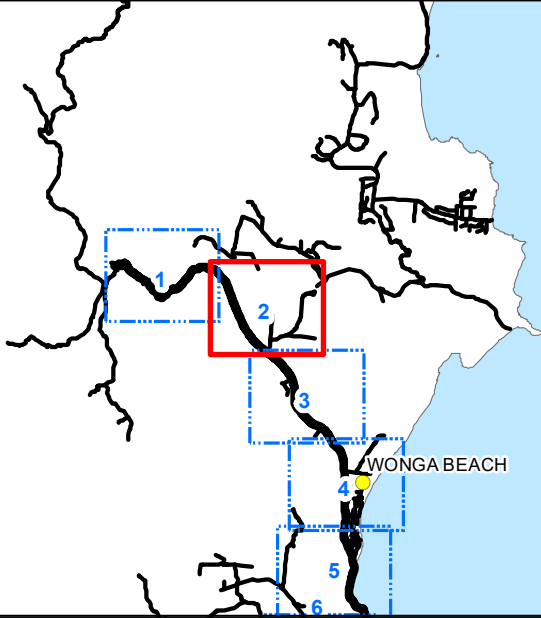
© Douglas Shire Council Planning Scheme Mapping 2018 Ver 1.0
© State of Queensland and its Agencies 2017.

Produced by: Mangoesmapping Pty Ltd on 25/10/2017
hello@mangoesmapping.com.au

Projection: MGA94 Zone 55
Approx. Scale @ A3 1:15,000

0 0.2 0.4 0.6 Kms

Map Sheets:



Transport Network (Transport Noise Corridors) Overlay Map Sheet - TCN-002



Transport Network (Transport Noise Corridors) Overlay Map

- Transport Noise Corridors:**
- Transport Noise Corridors (Mandatory Area)**
- Category 0: Noise Level < 58 dB(A)
 - Category 1: 58 dB(A) =< Noise Level < 63 dB(A)
 - Category 2: 63 dB(A) < Noise Level < 68 dB(A)
 - Category 3: 68 dB(A) =< Noise Level < 73 dB(A)
 - Category 4: Noise Level >= 73 dB(A)
- Transport Noise Corridors (Voluntary Area)**
- Category 0: Noise Level < 58 dB(A)
 - Category 1: 58 dB(A) =< Noise Level < 63 dB(A)
 - Category 2: 63 dB(A) < Noise Level < 68 dB(A)
 - Category 3: 68 dB(A) =< Noise Level < 73 dB(A)
 - Category 4: Noise Level >= 73 dB(A)

- Other Map Layers:**
- 1:15,000 Map Extents
 - Property Boundaries
 - Local Government Boundaries
 - Ocean

Based on or contains data provided by Douglas Shire Council and the State of Queensland. In consideration of these agencies permitting use of this data you acknowledge and agree that these agencies give no warranty in relation to the data (including accuracy, reliability, completeness, currency or suitability) and accept no liability (including without limitation, liability in negligence) for any loss, damage or costs (including consequential damage) relating to any use of the data. Data must not be used for direct marketing or be used in breach of the privacy laws.

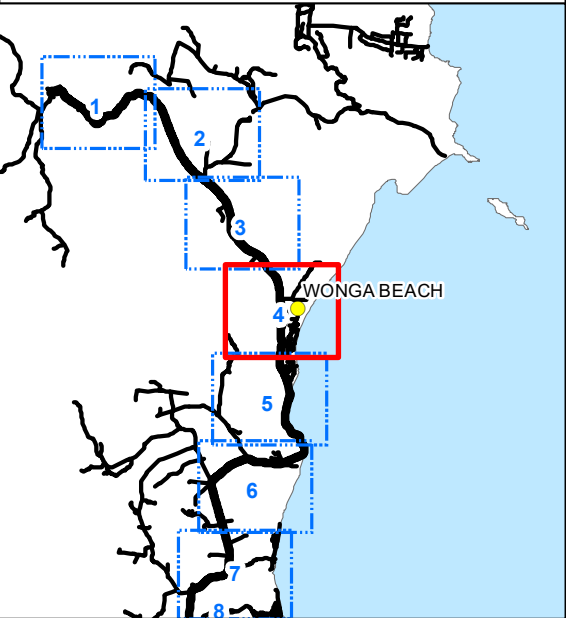
© Douglas Shire Council Planning Scheme Mapping 2018 Ver 1.0
© State of Queensland and its Agencies 2017.

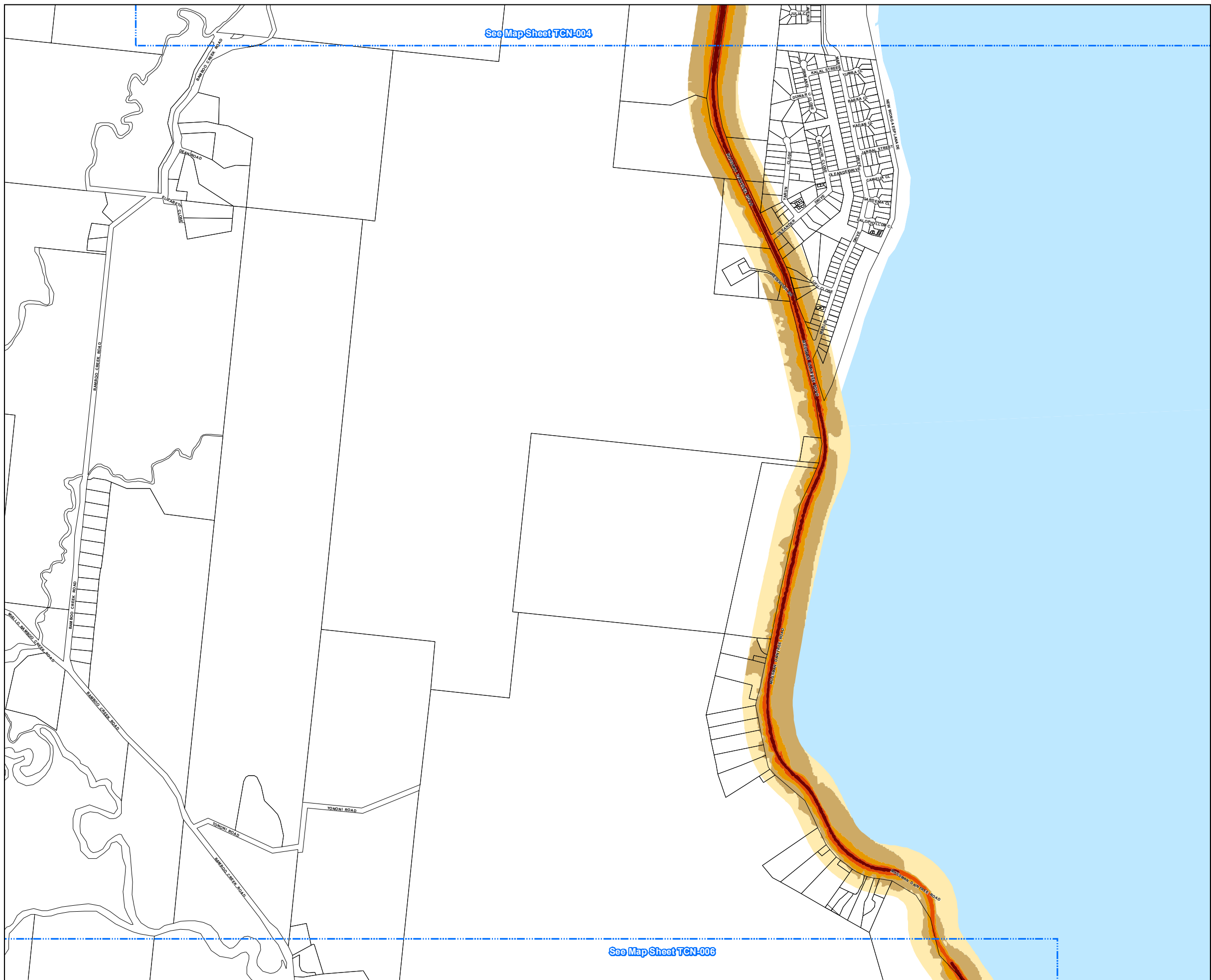
Produced by: Mangoesmapping Pty Ltd on 25/10/2017
hello@mangoesmapping.com.au

Projection: MGA94 Zone 55
Approx. Scale @ A3 1:15,000

0 0.2 0.4 0.6 Kms

Map Sheets:





Transport Network (Transport Noise Corridors) Overlay Map

- Transport Noise Corridors:**
- Transport Noise Corridors (Mandatory Area)**
- Category 0: Noise Level < 58 dB(A)
 - Category 1: 58 dB(A) =< Noise Level < 63 dB(A)
 - Category 2: 63 dB(A) < Noise Level < 68 dB(A)
 - Category 3: 68 dB(A) =< Noise Level < 73 dB(A)
 - Category 4: Noise Level >= 73 dB(A)
- Transport Noise Corridors (Voluntary Area)**
- Category 0: Noise Level < 58 dB(A)
 - Category 1: 58 dB(A) =< Noise Level < 63 dB(A)
 - Category 2: 63 dB(A) < Noise Level < 68 dB(A)
 - Category 3: 68 dB(A) =< Noise Level < 73 dB(A)
 - Category 4: Noise Level >= 73 dB(A)

- Other Map Layers:**
- 1:15,000 Map Extents
 - Property Boundaries
 - Local Government Boundaries
 - Ocean

Based on or contains data provided by Douglas Shire Council and the State of Queensland. In consideration of these agencies permitting use of this data you acknowledge and agree that these agencies give no warranty in relation to the data (including accuracy, reliability, completeness, currency or suitability) and accept no liability (including without limitation, liability in negligence) for any loss, damage or costs (including consequential damage) relating to any use of the data. Data must not be used for direct marketing or be used in breach of the privacy laws.

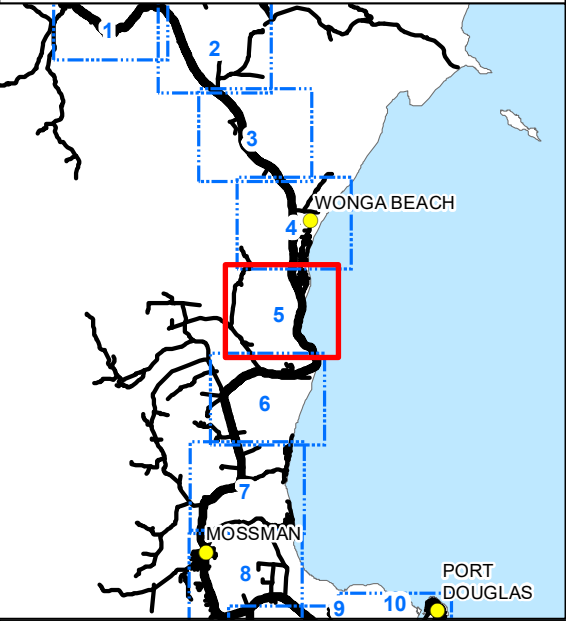
© Douglas Shire Council Planning Scheme Mapping 2018 Ver 1.0
© State of Queensland and its Agencies 2017.

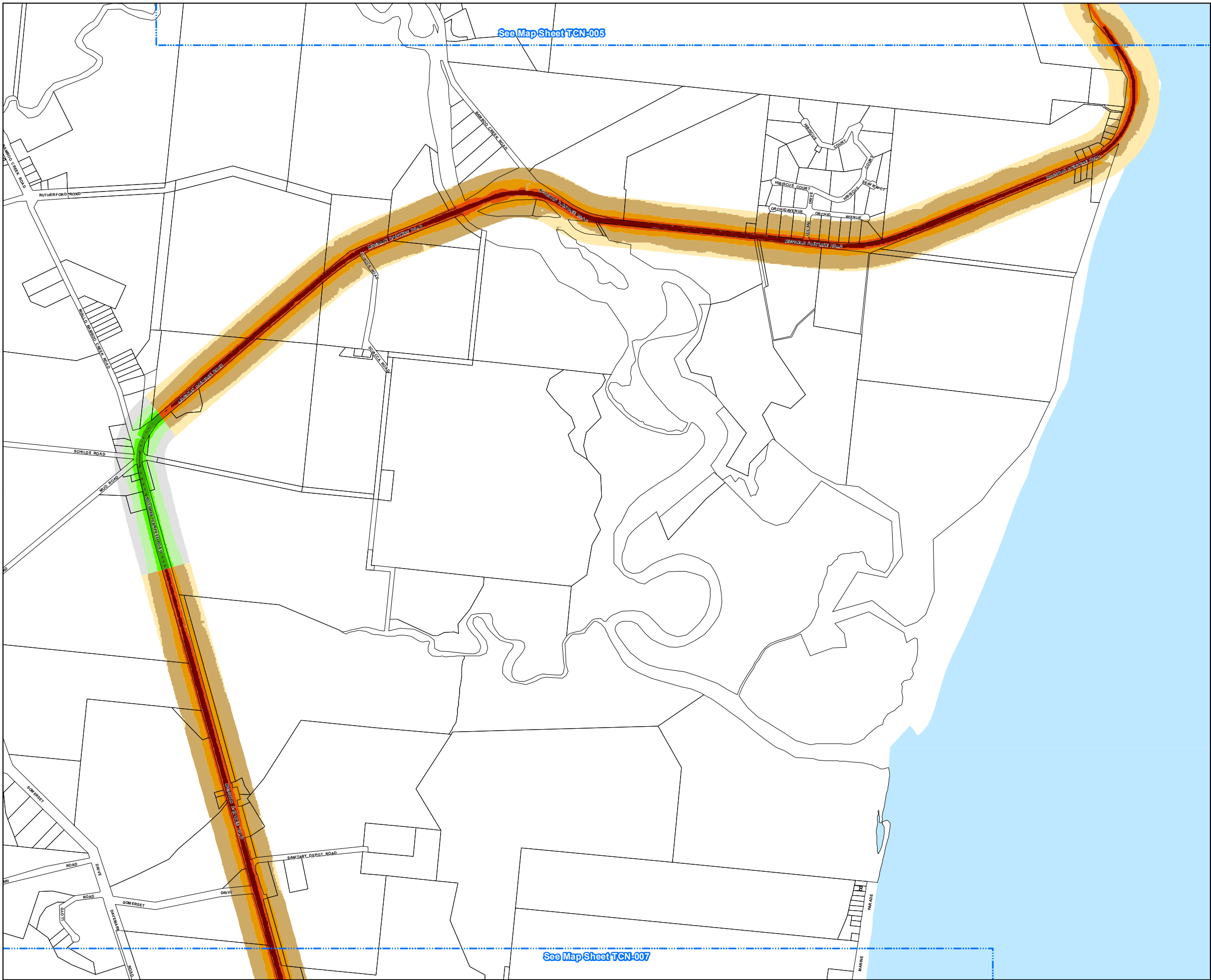
Produced by: Mangoesmapping Pty Ltd on 25/10/2017
hello@mangoesmapping.com.au

Projection: MGA94 Zone 55
Approx. Scale @ A3 1:15,000

0 0.2 0.4 0.6 Kms

Map Sheets:





Transport Network (Transport Noise Corridors) Overlay Map

- Transport Noise Corridors:**
- Transport Noise Corridors (Mandatory Area)**
- Category 0: Noise Level < 58 dB(A)
 - Category 1: 58 dB(A) =< Noise Level < 63 dB(A)
 - Category 2: 63 dB(A) < Noise Level < 68 dB(A)
 - Category 3: 68 dB(A) =< Noise Level < 73 dB(A)
 - Category 4: Noise Level >= 73 dB(A)
- Transport Noise Corridors (Voluntary Area)**
- Category 0: Noise Level < 58 dB(A)
 - Category 1: 58 dB(A) =< Noise Level < 63 dB(A)
 - Category 2: 63 dB(A) < Noise Level < 68 dB(A)
 - Category 3: 68 dB(A) =< Noise Level < 73 dB(A)
 - Category 4: Noise Level >= 73 dB(A)

- Other Map Layers:**
- 1:15,000 Map Extents
 - Property Boundaries
 - Local Government Boundaries
 - Ocean

Based on or contains data provided by Douglas Shire Council and the State of Queensland. In consideration of these agencies permitting use of this data you acknowledge and agree that these agencies give no warranty in relation to the data (including accuracy, reliability, completeness, currency or suitability) and accept no liability (including without limitation, liability in negligence) for any loss, damage or costs (including consequential damage) relating to any use of the data. Data must not be used for direct marketing or be used in breach of the privacy laws.

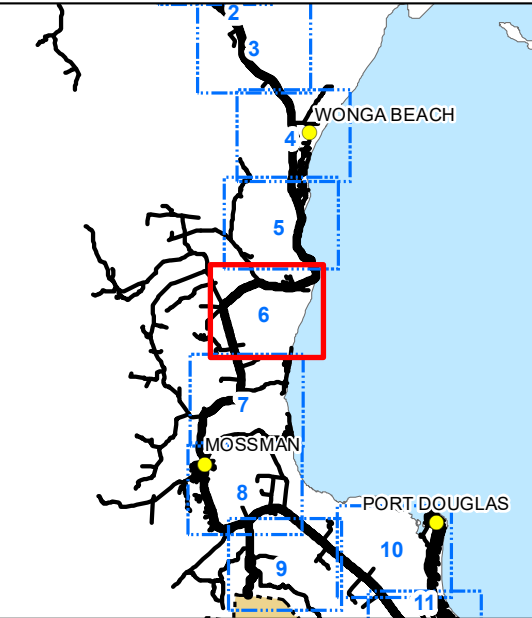
© Douglas Shire Council Planning Scheme Mapping 2018 Ver 1.0
© State of Queensland and its Agencies 2017.

Produced by: Mangoesmapping Pty Ltd on 25/10/2017
hello@mangoesmapping.com.au

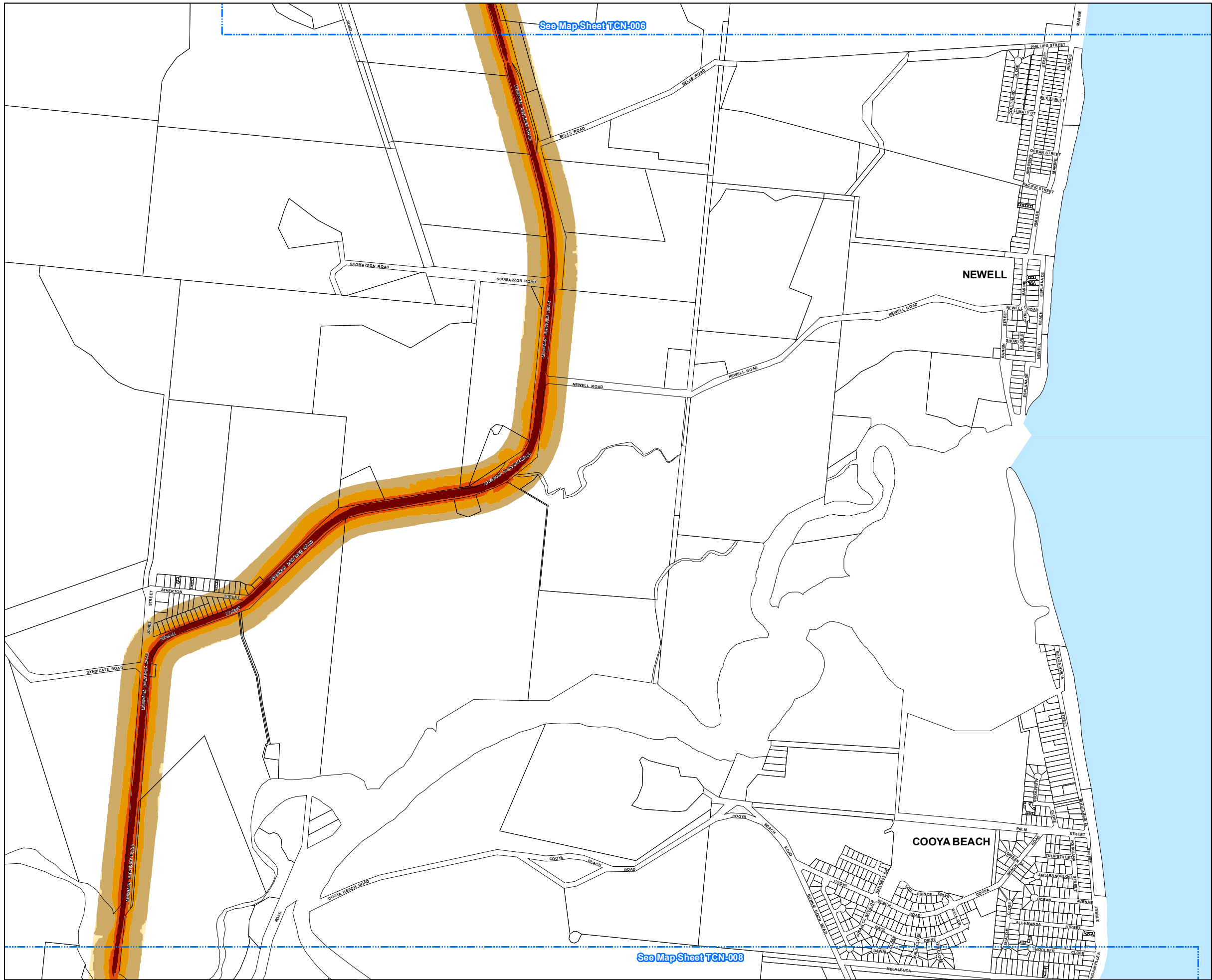
Projection: MGA94 Zone 55
Approx. Scale @ A3 1:15,000

0 0.2 0.4 0.6 Kms

Map Sheets:



Transport Network (Transport Noise Corridors) Overlay Map Sheet - TCN-006



Transport Network (Transport Noise Corridors) Overlay Map

- Transport Noise Corridors:**
- Transport Noise Corridors (Mandatory Area)**
- Category 0: Noise Level < 58 dB(A)
 - Category 1: 58 dB(A) =< Noise Level < 63 dB(A)
 - Category 2: 63 dB(A) < Noise Level < 68 dB(A)
 - Category 3: 68 dB(A) =< Noise Level < 73 dB(A)
 - Category 4: Noise Level >= 73 dB(A)
- Transport Noise Corridors (Voluntary Area)**
- Category 0: Noise Level < 58 dB(A)
 - Category 1: 58 dB(A) =< Noise Level < 63 dB(A)
 - Category 2: 63 dB(A) < Noise Level < 68 dB(A)
 - Category 3: 68 dB(A) =< Noise Level < 73 dB(A)
 - Category 4: Noise Level >= 73 dB(A)

- Other Map Layers:**
- 1:15,000 Map Extents
 - Property Boundaries
 - Local Government Boundaries
 - Ocean

Based on or contains data provided by Douglas Shire Council and the State of Queensland. In consideration of these agencies permitting use of this data you acknowledge and agree that these agencies give no warranty in relation to the data (including accuracy, reliability, completeness, currency or suitability) and accept no liability (including without limitation, liability in negligence) for any loss, damage or costs (including consequential damage) relating to any use of the data. Data must not be used for direct marketing or be used in breach of the privacy laws.

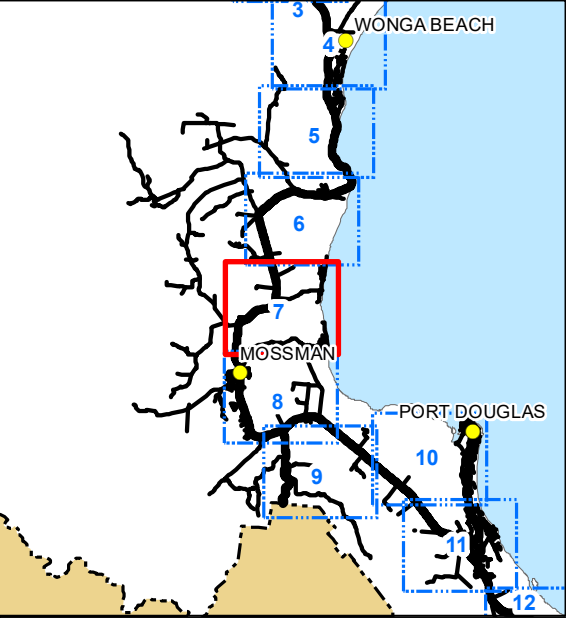
© Douglas Shire Council Planning Scheme Mapping 2018 Ver 1.0
© State of Queensland and its Agencies 2017.

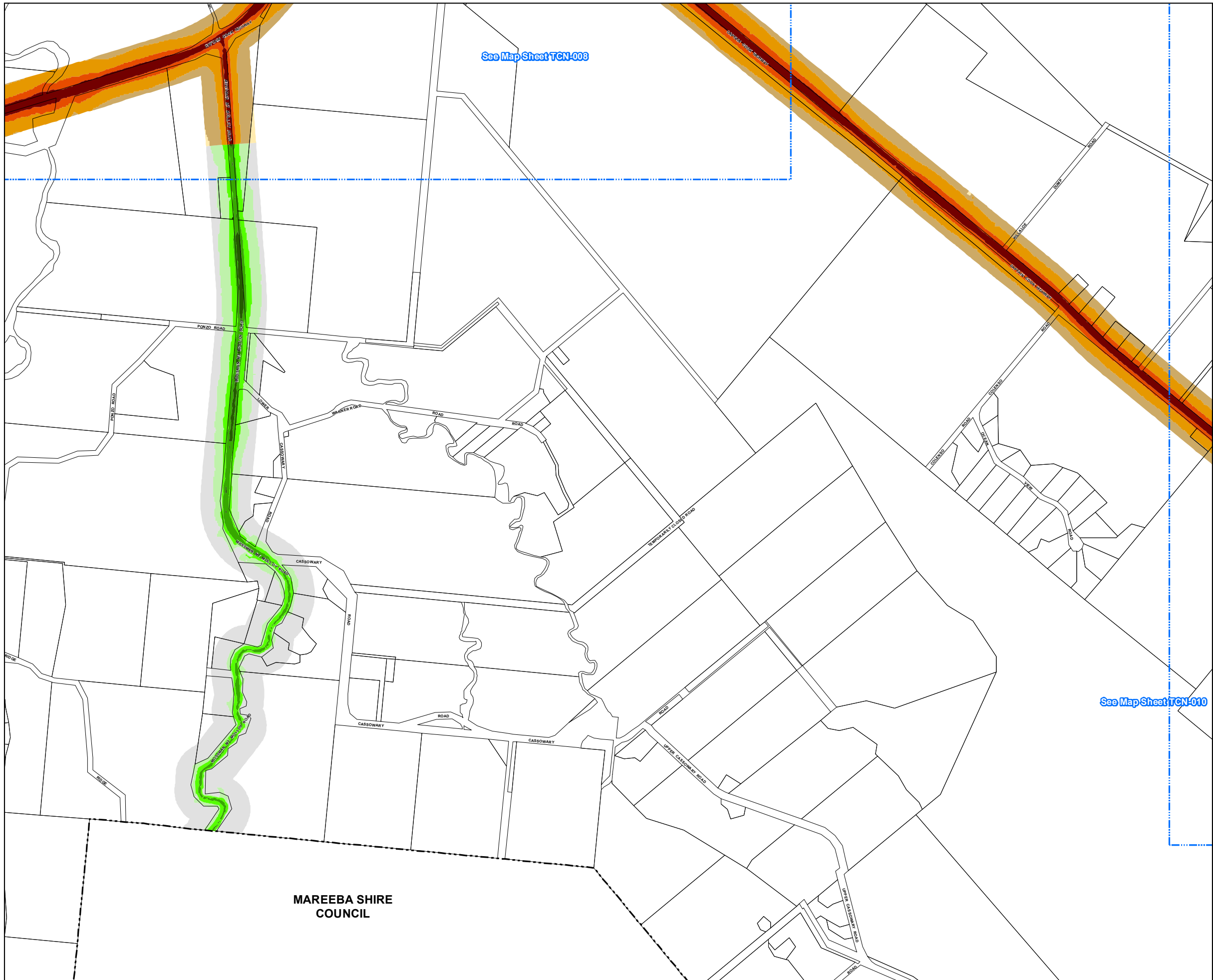
Produced by: Mangoesmapping Pty Ltd on 25/10/2017
hello@mangoesmapping.com.au

Projection: MGA94 Zone 55
Approx. Scale @ A3 1:15,000

0 0.2 0.4 0.6 Kms

Map Sheets:





MAREEBA SHIRE
COUNCIL

Transport Network (Transport Noise Corridors) Overlay Map Sheet - TCN-009



Transport Network (Transport Noise Corridors) Overlay Map

- Transport Noise Corridors:**
- Transport Noise Corridors (Mandatory Area)**
- Category 0: Noise Level < 58 dB(A)
 - Category 1: 58 dB(A) =< Noise Level < 63 dB(A)
 - Category 2: 63 dB(A) < Noise Level < 68 dB(A)
 - Category 3: 68 dB(A) =< Noise Level < 73 dB(A)
 - Category 4: Noise Level >= 73 dB(A)
- Transport Noise Corridors (Voluntary Area)**
- Category 0: Noise Level < 58 dB(A)
 - Category 1: 58 dB(A) =< Noise Level < 63 dB(A)
 - Category 2: 63 dB(A) < Noise Level < 68 dB(A)
 - Category 3: 68 dB(A) =< Noise Level < 73 dB(A)
 - Category 4: Noise Level >= 73 dB(A)

- Other Map Layers:**
- 1:15,000 Map Extents
 - Property Boundaries
 - Local Government Boundaries
 - Ocean

Based on or contains data provided by Douglas Shire Council and the State of Queensland. In consideration of these agencies permitting use of this data you acknowledge and agree that these agencies give no warranty in relation to the data (including accuracy, reliability, completeness, currency or suitability) and accept no liability (including without limitation, liability in negligence) for any loss, damage or costs (including consequential damage) relating to any use of the data. Data must not be used for direct marketing or be used in breach of the privacy laws.

© Douglas Shire Council Planning Scheme Mapping 2018 Ver 1.0
© State of Queensland and its Agencies 2017.

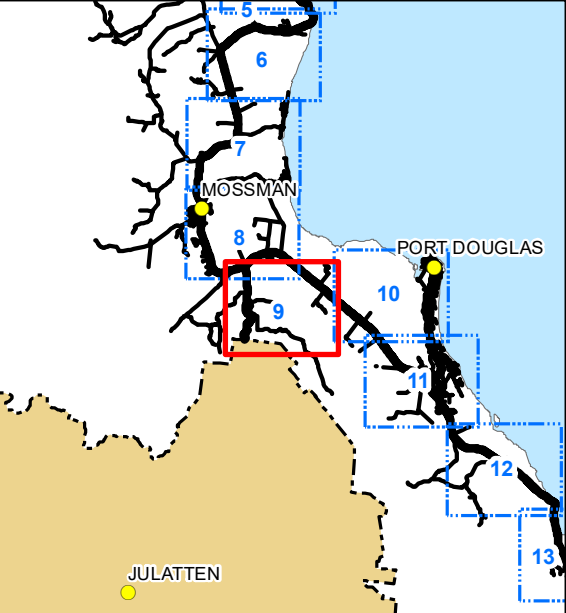
Produced by: Mangoesmapping Pty Ltd on 25/10/2017
hello@mangoesmapping.com.au

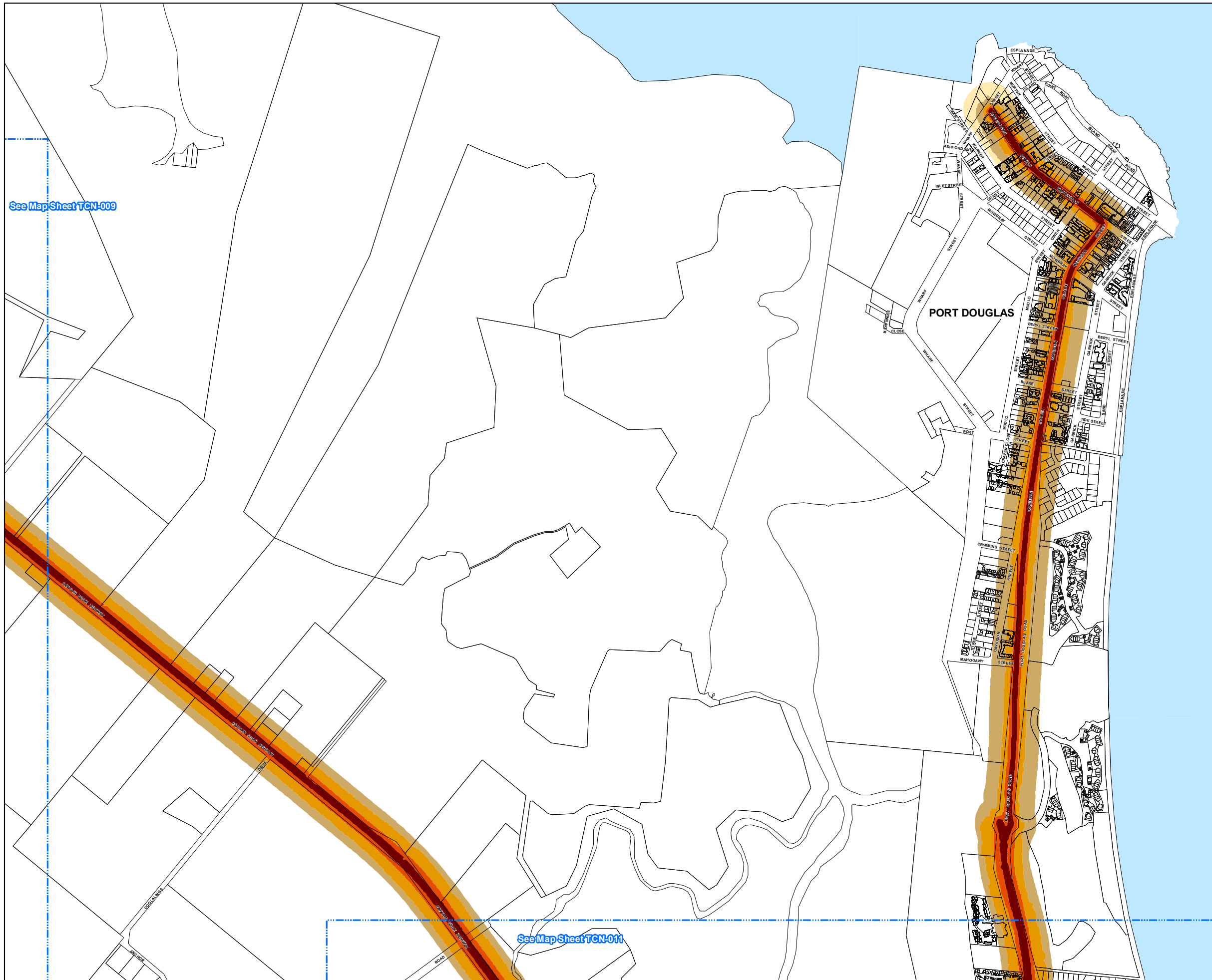
Projection: MGA94 Zone 55
Approx. Scale @ A3 1:15,000

0 0.2 0.4 0.6 Kms



Map Sheets:





Transport Network (Transport Noise Corridors) Overlay Map

Transport Noise Corridors:

Transport Noise Corridors (Mandatory Area)

- Category 0: Noise Level < 58 dB(A)
- Category 1: 58 dB(A) =< Noise Level < 63 dB(A)
- Category 2: 63 dB(A) < Noise Level < 68 dB(A)
- Category 3: 68 dB(A) =< Noise Level < 73 dB(A)
- Category 4: Noise Level >= 73 dB(A)

Transport Noise Corridors (Voluntary Area)

- Category 0: Noise Level < 58 dB(A)
- Category 1: 58 dB(A) =< Noise Level < 63 dB(A)
- Category 2: 63 dB(A) < Noise Level < 68 dB(A)
- Category 3: 68 dB(A) =< Noise Level < 73 dB(A)
- Category 4: Noise Level >= 73 dB(A)

Other Map Layers:

- 1:15,000 Map Extents
- Property Boundaries
- Local Government Boundaries
- Ocean

Based on or contains data provided by Douglas Shire Council and the State of Queensland. In consideration of these agencies permitting use of this data you acknowledge and agree that these agencies give no warranty in relation to the data (including accuracy, reliability, completeness, currency or suitability) and accept no liability (including without limitation, liability in negligence) for any loss, damage or costs (including consequential damage) relating to any use of the data. Data must not be used for direct marketing or be used in breach of the privacy laws.

© Douglas Shire Council Planning Scheme Mapping 2018 Ver 1.0
© State of Queensland and its Agencies 2017.

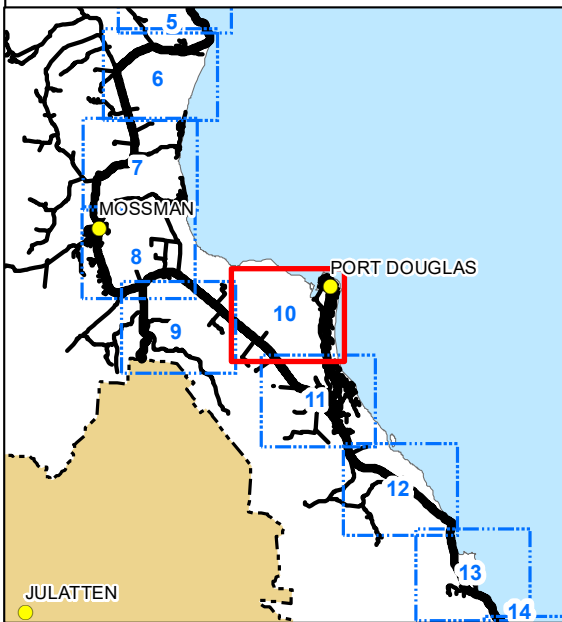
Produced by: Mangoesmapping Pty Ltd on 25/10/2017
hello@mangoesmapping.com.au

Projection: MGA94 Zone 55
Approx. Scale @ A3 1:15,000

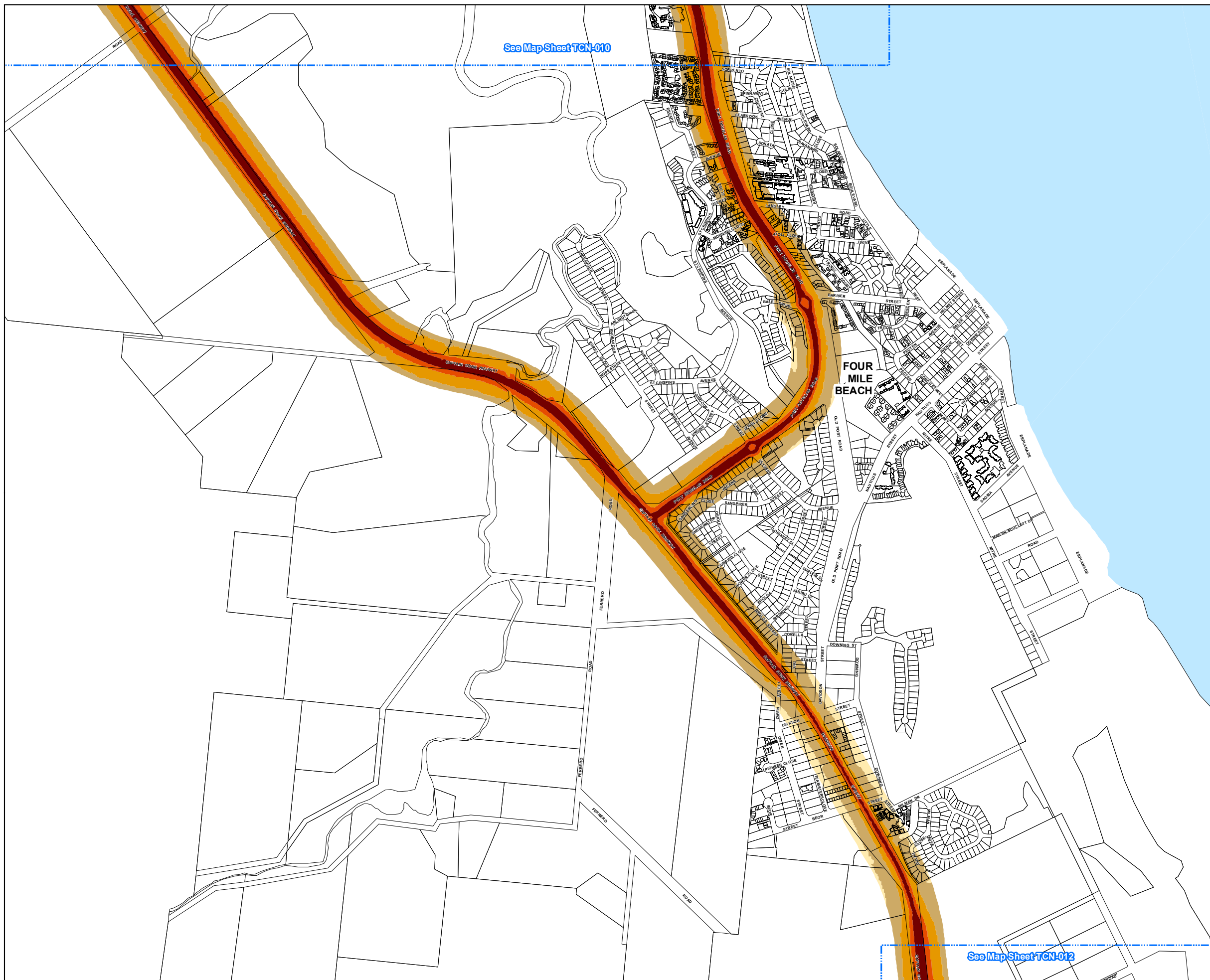
0 0.2 0.4 0.6 Kms



Map Sheets:



Transport Network (Transport Noise Corridors) Overlay Map Sheet - TCN-010



Transport Network (Transport Noise Corridors) Overlay Map

Transport Noise Corridors:

- Transport Noise Corridors (Mandatory Area)**
- Category 0: Noise Level < 58 dB(A)
 - Category 1: 58 dB(A) =< Noise Level < 63 dB(A)
 - Category 2: 63 dB(A) < Noise Level < 68 dB(A)
 - Category 3: 68 dB(A) =< Noise Level < 73 dB(A)
 - Category 4: Noise Level >= 73 dB(A)
- Transport Noise Corridors (Voluntary Area)**
- Category 0: Noise Level < 58 dB(A)
 - Category 1: 58 dB(A) =< Noise Level < 63 dB(A)
 - Category 2: 63 dB(A) < Noise Level < 68 dB(A)
 - Category 3: 68 dB(A) =< Noise Level < 73 dB(A)
 - Category 4: Noise Level >= 73 dB(A)

Other Map Layers:

- 1:15,000 Map Extents
- Property Boundaries
- Local Government Boundaries
- Ocean

Based on or contains data provided by Douglas Shire Council and the State of Queensland. In consideration of these agencies permitting use of this data you acknowledge and agree that these agencies give no warranty in relation to the data (including accuracy, reliability, completeness, currency or suitability) and accept no liability (including without limitation, liability in negligence) for any loss, damage or costs (including consequential damage) relating to any use of the data. Data must not be used for direct marketing or be used in breach of the privacy laws.

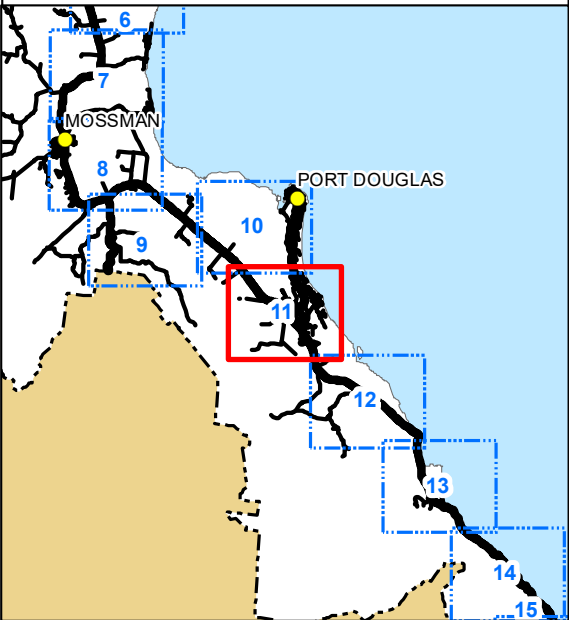
© Douglas Shire Council Planning Scheme Mapping 2018 Ver 1.0
© State of Queensland and its Agencies 2017.

Produced by: Mangoesmapping Pty Ltd on 25/10/2017
hello@mangoesmapping.com.au

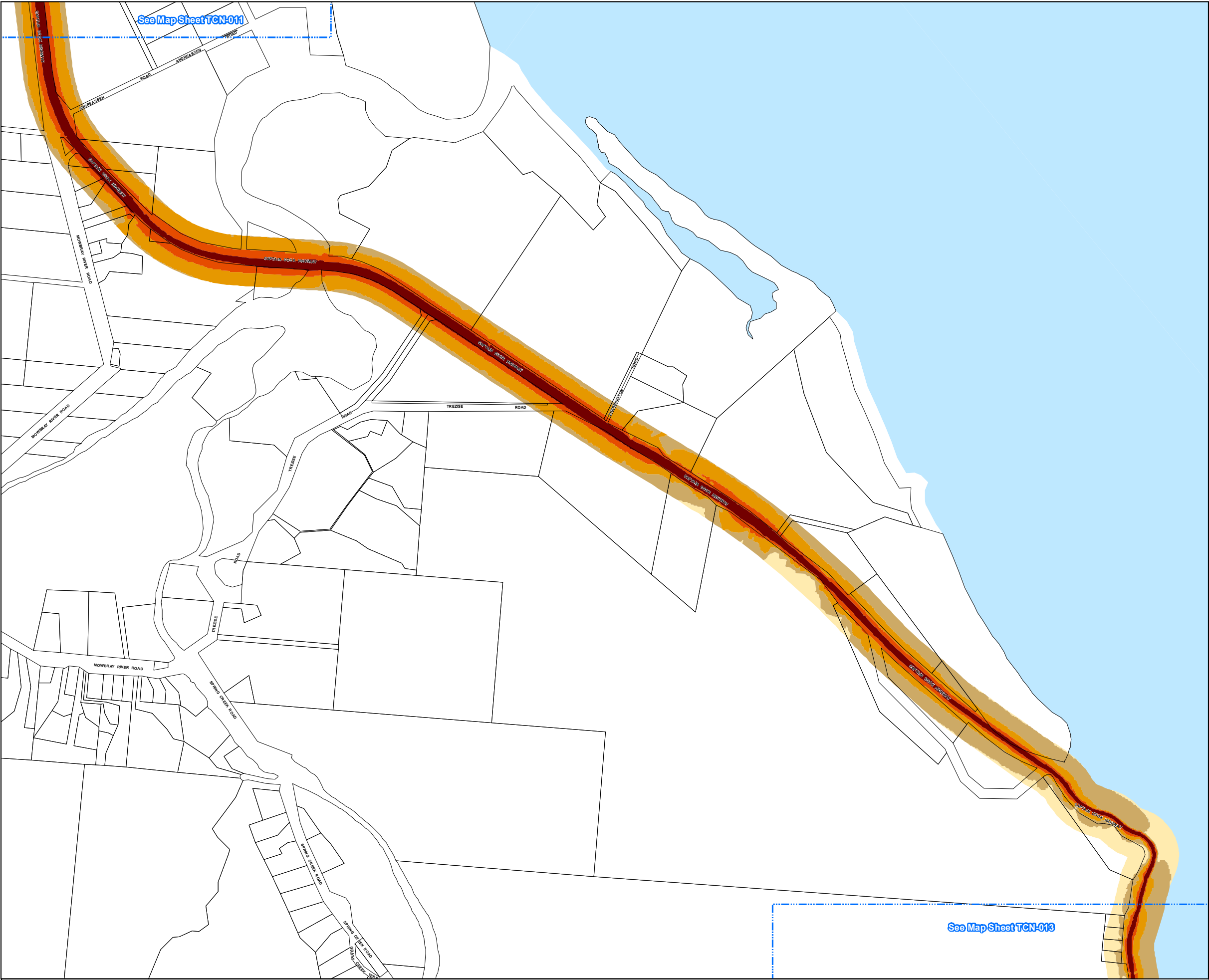
Projection: MGA94 Zone 55
Approx. Scale @ A3 1:15,000

0 0.2 0.4 0.6 Kms

Map Sheets:



Transport Network (Transport Noise Corridors) Overlay Map Sheet - TCN-011



Transport Network (Transport Noise Corridors) Overlay Map

- Transport Noise Corridors:**
- Transport Noise Corridors (Mandatory Area)**
- Category 0: Noise Level < 58 dB(A)
 - Category 1: 58 dB(A) =< Noise Level < 63 dB(A)
 - Category 2: 63 dB(A) < Noise Level < 68 dB(A)
 - Category 3: 68 dB(A) =< Noise Level < 73 dB(A)
 - Category 4: Noise Level >= 73 dB(A)
- Transport Noise Corridors (Voluntary Area)**
- Category 0: Noise Level < 58 dB(A)
 - Category 1: 58 dB(A) =< Noise Level < 63 dB(A)
 - Category 2: 63 dB(A) < Noise Level < 68 dB(A)
 - Category 3: 68 dB(A) =< Noise Level < 73 dB(A)
 - Category 4: Noise Level >= 73 dB(A)

- Other Map Layers:**
- 1:15,000 Map Extents
 - Property Boundaries
 - Local Government Boundaries
 - Ocean

Based on or contains data provided by Douglas Shire Council and the State of Queensland. In consideration of these agencies permitting use of this data you acknowledge and agree that these agencies give no warranty in relation to the data (including accuracy, reliability, completeness, currency or suitability) and accept no liability (including without limitation, liability in negligence) for any loss, damage or costs (including consequential damage) relating to any use of the data. Data must not be used for direct marketing or be used in breach of the privacy laws.

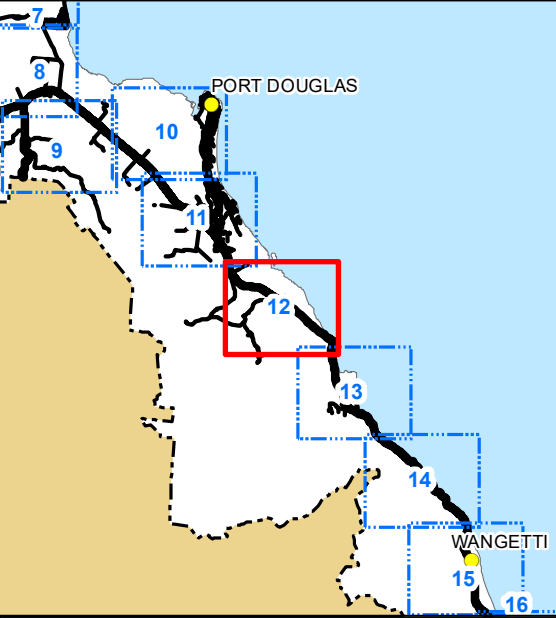
© Douglas Shire Council Planning Scheme Mapping 2018 Ver 1.0
© State of Queensland and its Agencies 2017.

Produced by: Mangoesmapping Pty Ltd on 25/10/2017
hello@mangoesmapping.com.au

Projection: MGA94 Zone 55
Approx. Scale @ A3 1:15,000

0 0.2 0.4 0.6 Kms

Map Sheets:



Transport Network (Transport Noise Corridors) Overlay Map Sheet - TCN-012



Transport Network (Transport Noise Corridors) Overlay Map

- Transport Noise Corridors:**
- Transport Noise Corridors (Mandatory Area)**
- Category 0: Noise Level < 58 dB(A)
 - Category 1: 58 dB(A) =< Noise Level < 63 dB(A)
 - Category 2: 63 dB(A) < Noise Level < 68 dB(A)
 - Category 3: 68 dB(A) =< Noise Level < 73 dB(A)
 - Category 4: Noise Level >= 73 dB(A)
- Transport Noise Corridors (Voluntary Area)**
- Category 0: Noise Level < 58 dB(A)
 - Category 1: 58 dB(A) =< Noise Level < 63 dB(A)
 - Category 2: 63 dB(A) < Noise Level < 68 dB(A)
 - Category 3: 68 dB(A) =< Noise Level < 73 dB(A)
 - Category 4: Noise Level >= 73 dB(A)

- Other Map Layers:**
- 1:15,000 Map Extents
 - Property Boundaries
 - Local Government Boundaries
 - Ocean

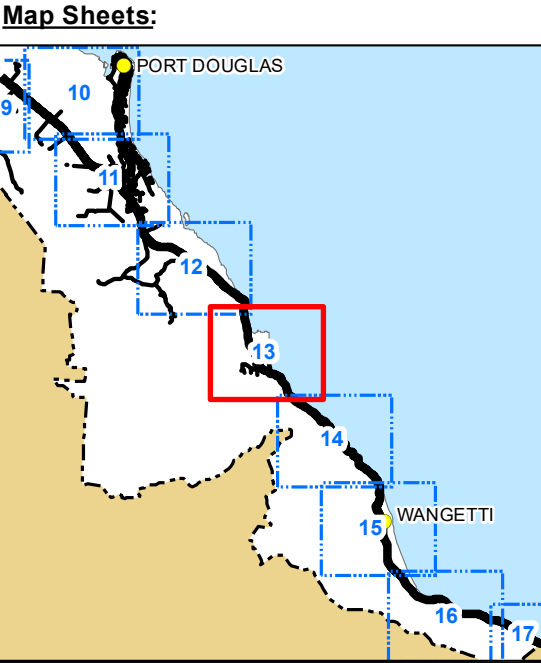
Based on or contains data provided by Douglas Shire Council and the State of Queensland. In consideration of these agencies permitting use of this data you acknowledge and agree that these agencies give no warranty in relation to the data (including accuracy, reliability, completeness, currency or suitability) and accept no liability (including without limitation, liability in negligence) for any loss, damage or costs (including consequential damage) relating to any use of the data. Data must not be used for direct marketing or be used in breach of the privacy laws.

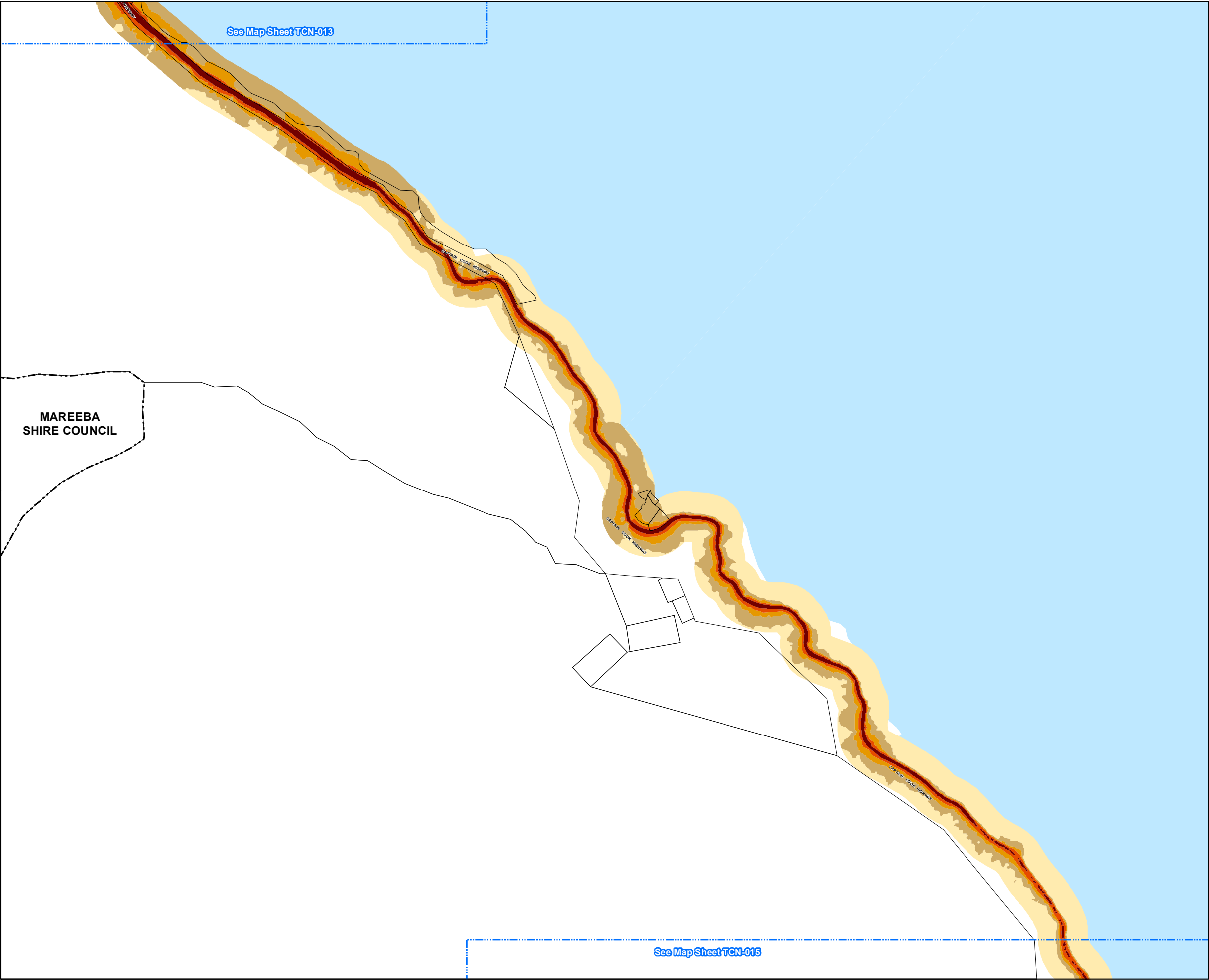
© Douglas Shire Council Planning Scheme Mapping 2018 Ver 1.0
© State of Queensland and its Agencies 2017.

Produced by: Mangoesmapping Pty Ltd on 25/10/2017
hello@mangoesmapping.com.au

Projection: MGA94 Zone 55
Approx. Scale @ A3 1:15,000

0 0.2 0.4 0.6 Kms





Transport Network (Transport Noise Corridors) Overlay Map

- Transport Noise Corridors:**
- Transport Noise Corridors (Mandatory Area)**
- Category 0: Noise Level < 58 dB(A)
 - Category 1: 58 dB(A) =< Noise Level < 63 dB(A)
 - Category 2: 63 dB(A) < Noise Level < 68 dB(A)
 - Category 3: 68 dB(A) =< Noise Level < 73 dB(A)
 - Category 4: Noise Level >= 73 dB(A)
- Transport Noise Corridors (Voluntary Area)**
- Category 0: Noise Level < 58 dB(A)
 - Category 1: 58 dB(A) =< Noise Level < 63 dB(A)
 - Category 2: 63 dB(A) < Noise Level < 68 dB(A)
 - Category 3: 68 dB(A) =< Noise Level < 73 dB(A)
 - Category 4: Noise Level >= 73 dB(A)

- Other Map Layers:**
- 1:15,000 Map Extents
 - Property Boundaries
 - Local Government Boundaries
 - Ocean

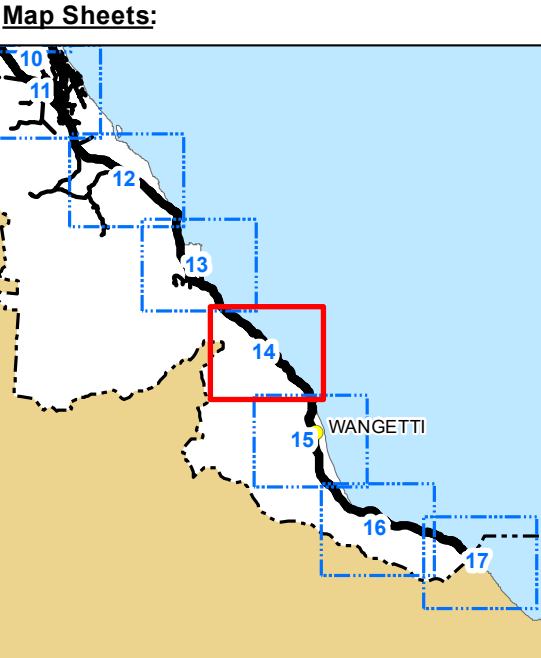
Based on or contains data provided by Douglas Shire Council and the State of Queensland. In consideration of these agencies permitting use of this data you acknowledge and agree that these agencies give no warranty in relation to the data (including accuracy, reliability, completeness, currency or suitability) and accept no liability (including without limitation, liability in negligence) for any loss, damage or costs (including consequential damage) relating to any use of the data. Data must not be used for direct marketing or be used in breach of the privacy laws.

© Douglas Shire Council Planning Scheme Mapping 2018 Ver 1.0
© State of Queensland and its Agencies 2017.

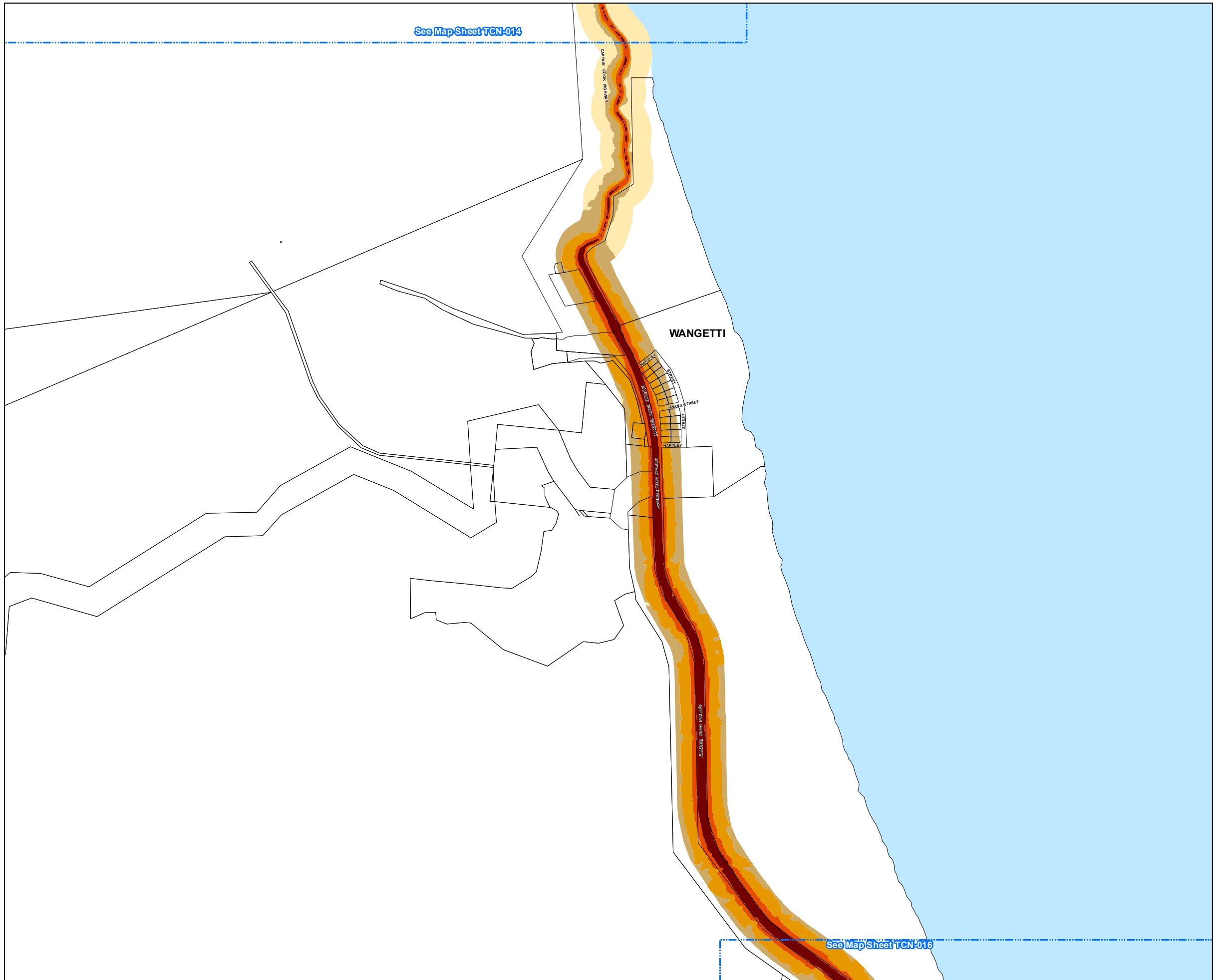
Produced by: Mangoesmapping Pty Ltd on 25/10/2017
hello@mangoesmapping.com.au

Projection: MGA94 Zone 55
Approx. Scale @ A3 1:15,000

0 0.2 0.4 0.6 Kms



Transport Network (Transport Noise Corridors) Overlay Map Sheet - TCN-014



Transport Network (Transport Noise Corridors) Overlay Map

- Transport Noise Corridors:**
- Transport Noise Corridors (Mandatory Area)**
- Category 0: Noise Level < 58 dB(A)
 - Category 1: 58 dB(A) =< Noise Level < 63 dB(A)
 - Category 2: 63 dB(A) < Noise Level < 68 dB(A)
 - Category 3: 68 dB(A) =< Noise Level < 73 dB(A)
 - Category 4: Noise Level >= 73 dB(A)
- Transport Noise Corridors (Voluntary Area)**
- Category 0: Noise Level < 58 dB(A)
 - Category 1: 58 dB(A) =< Noise Level < 63 dB(A)
 - Category 2: 63 dB(A) < Noise Level < 68 dB(A)
 - Category 3: 68 dB(A) =< Noise Level < 73 dB(A)
 - Category 4: Noise Level >= 73 dB(A)

- Other Map Layers:**
- 1:15,000 Map Extents
 - Property Boundaries
 - Local Government Boundaries
 - Ocean

Based on or contains data provided by Douglas Shire Council and the State of Queensland. In consideration of these agencies permitting use of this data you acknowledge and agree that these agencies give no warranty in relation to the data (including accuracy, reliability, completeness, currency or suitability) and accept no liability (including without limitation, liability in negligence) for any loss, damage or costs (including consequential damage) relating to any use of the data. Data must not be used for direct marketing or be used in breach of the privacy laws.

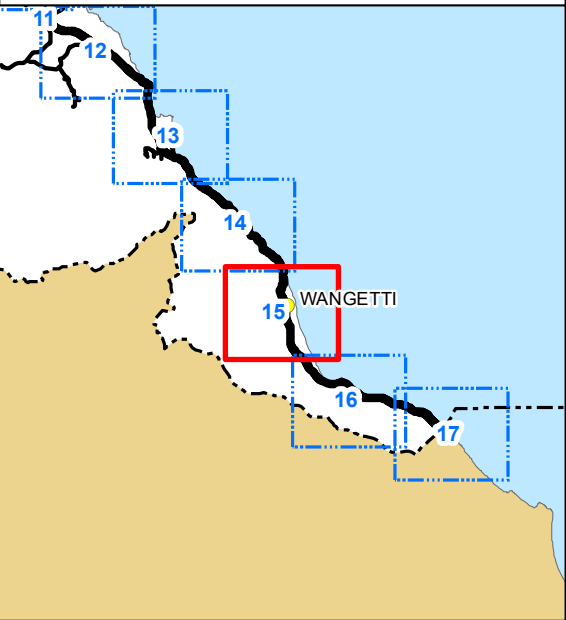
© Douglas Shire Council Planning Scheme Mapping 2018 Ver 1.0
© State of Queensland and its Agencies 2017.

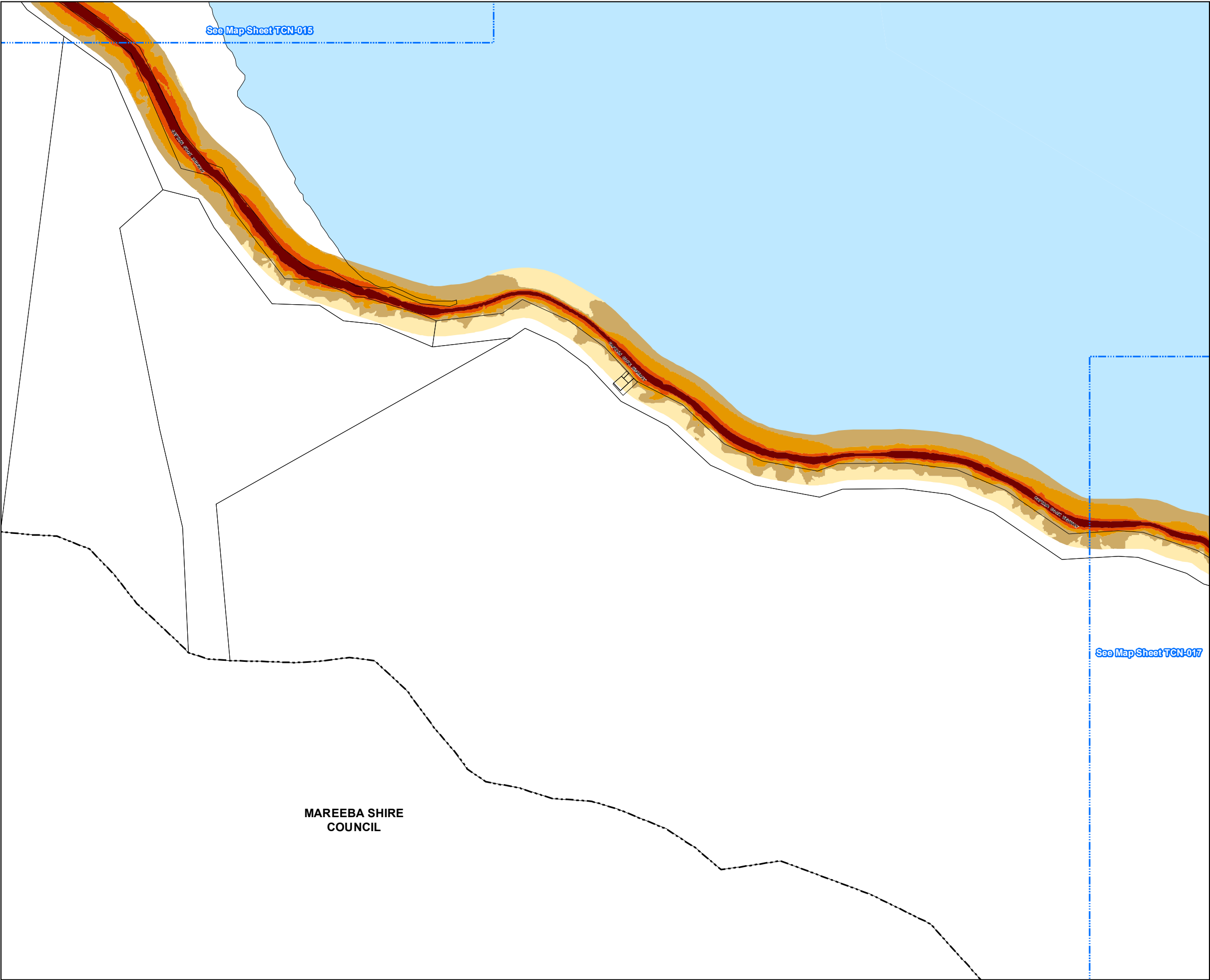
Produced by: Mangoesmapping Pty Ltd on 25/10/2017
hello@mangoesmapping.com.au

Projection: MGA94 Zone 55
Approx. Scale @ A3 1:15,000

0 0.2 0.4 0.6 Kms

Map Sheets:





Transport Network (Transport Noise Corridors) Overlay Map

- Transport Noise Corridors:**
- Transport Noise Corridors (Mandatory Area)**
- Category 0: Noise Level < 58 dB(A)
 - Category 1: 58 dB(A) =< Noise Level < 63 dB(A)
 - Category 2: 63 dB(A) < Noise Level < 68 dB(A)
 - Category 3: 68 dB(A) =< Noise Level < 73 dB(A)
 - Category 4: Noise Level >= 73 dB(A)
- Transport Noise Corridors (Voluntary Area)**
- Category 0: Noise Level < 58 dB(A)
 - Category 1: 58 dB(A) =< Noise Level < 63 dB(A)
 - Category 2: 63 dB(A) < Noise Level < 68 dB(A)
 - Category 3: 68 dB(A) =< Noise Level < 73 dB(A)
 - Category 4: Noise Level >= 73 dB(A)

- Other Map Layers:**
- 1:15,000 Map Extents
 - Property Boundaries
 - Local Government Boundaries
 - Ocean

Based on or contains data provided by Douglas Shire Council and the State of Queensland. In consideration of these agencies permitting use of this data you acknowledge and agree that these agencies give no warranty in relation to the data (including accuracy, reliability, completeness, currency or suitability) and accept no liability (including without limitation, liability in negligence) for any loss, damage or costs (including consequential damage) relating to any use of the data. Data must not be used for direct marketing or be used in breach of the privacy laws.

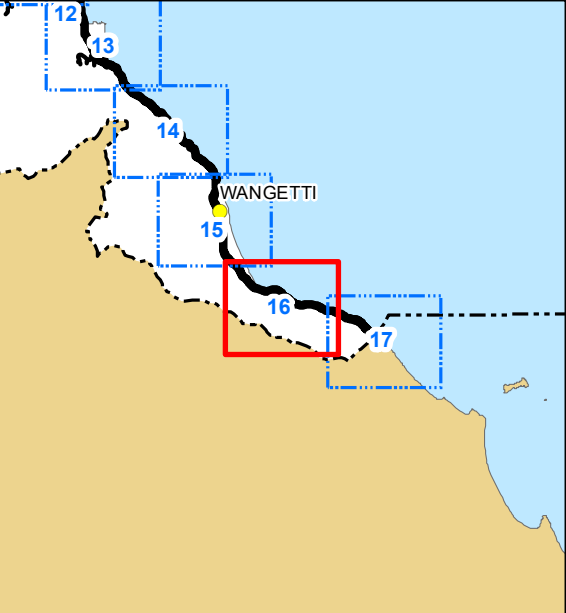
© Douglas Shire Council Planning Scheme Mapping 2018 Ver 1.0
© State of Queensland and its Agencies 2017.

Produced by: Mangoesmapping Pty Ltd on 25/10/2017
hello@mangoesmapping.com.au

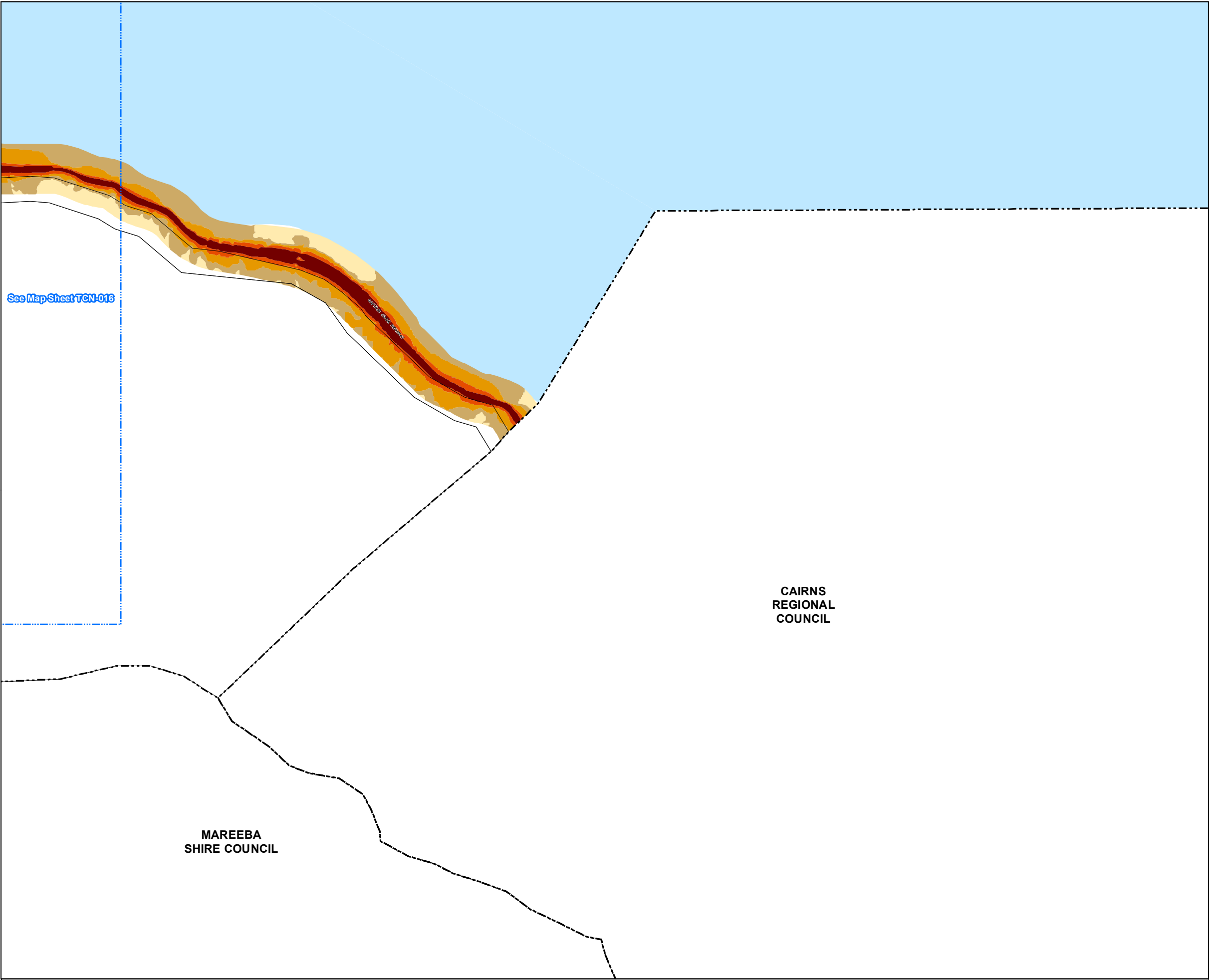
Projection: MGA94 Zone 55
Approx. Scale @ A3 1:15,000

0 0.2 0.4 0.6 Kms

Map Sheets:



Transport Network (Transport Noise Corridors) Overlay Map Sheet - TCN-016



Transport Network (Transport Noise Corridors) Overlay Map

- Transport Noise Corridors:**
- Transport Noise Corridors (Mandatory Area)**
- Category 0: Noise Level < 58 dB(A)
 - Category 1: 58 dB(A) =< Noise Level < 63 dB(A)
 - Category 2: 63 dB(A) < Noise Level < 68 dB(A)
 - Category 3: 68 dB(A) =< Noise Level < 73 dB(A)
 - Category 4: Noise Level >= 73 dB(A)
- Transport Noise Corridors (Voluntary Area)**
- Category 0: Noise Level < 58 dB(A)
 - Category 1: 58 dB(A) =< Noise Level < 63 dB(A)
 - Category 2: 63 dB(A) < Noise Level < 68 dB(A)
 - Category 3: 68 dB(A) =< Noise Level < 73 dB(A)
 - Category 4: Noise Level >= 73 dB(A)

- Other Map Layers:**
- 1:15,000 Map Extents
 - Property Boundaries
 - Local Government Boundaries
 - Ocean

Based on or contains data provided by Douglas Shire Council and the State of Queensland. In consideration of these agencies permitting use of this data you acknowledge and agree that these agencies give no warranty in relation to the data (including accuracy, reliability, completeness, currency or suitability) and accept no liability (including without limitation, liability in negligence) for any loss, damage or costs (including consequential damage) relating to any use of the data. Data must not be used for direct marketing or be used in breach of the privacy laws.

© Douglas Shire Council Planning Scheme Mapping 2018 Ver 1.0
© State of Queensland and its Agencies 2017.

Produced by: Mangoesmapping Pty Ltd on 25/10/2017
hello@mangoesmapping.com.au

Projection: MGA94 Zone 55
Approx. Scale @ A3 1:15,000

0 0.2 0.4 0.6 Kms

Map Sheets:

