

State Assessment and Referral Agency

Date: 16/03/2021



Department of State Development
Manufacturing, Infrastructure
and Planning

© The State of Queensland 2021.

Disclaimer:

This map has been generated from the information supplied to the Department of State Development, Manufacturing, Infrastructure and Planning for the purposes of the Development Assessment Mapping System. The map generated has been prepared with due care based on the best available information at the time of publication. The State of Queensland holds no responsibility for any errors, inconsistencies or omissions within this document. Any decisions made by other parties based on this document solely the responsibility of those parties. This information is supplied subject to the full terms and conditions available on the department's website.



Matters of Interest for all selected Lot Plans

Coastal management district

Coastal area - erosion prone area

Coastal area - medium storm tide inundation area

Coastal area - high storm tide inundation area

Queensland waterways for waterway barrier works

Regulated vegetation management map (Category A and B extract)

State-controlled road

Area within 25m of a State-controlled road

Matters of Interest by Lot Plan

Lot Plan: 123SR687 (Area: 402200 m²)

Coastal management district

Coastal area - erosion prone area

Coastal area - medium storm tide inundation area

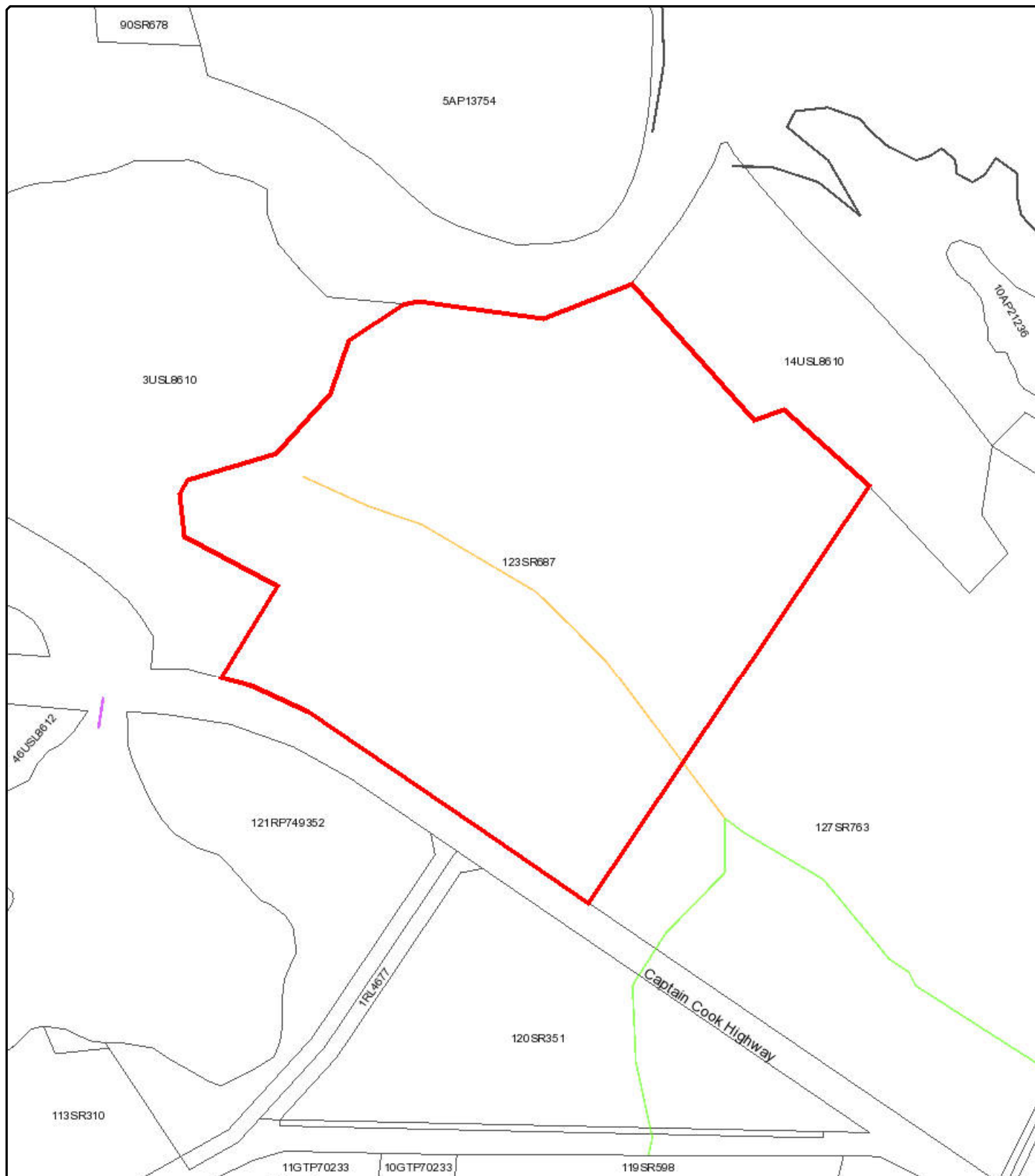
Coastal area - high storm tide inundation area

Queensland waterways for waterway barrier works

Regulated vegetation management map (Category A and B extract)

State-controlled road

Area within 25m of a State-controlled road



State Assessment and Referral Agency

Date: 16/03/2021



Department of State Development
Manufacturing, Infrastructure
and Planning

© The State of Queensland 2021.

Legend

Queensland waterways for waterway
barrier works

- 1 - Low
- 2 - Moderate
- 3 - High
- 4 - Major

0 130 260 390 520
Metres

Disclaimer:

This map has been generated from the information supplied to the Department of State Development, Manufacturing, Infrastructure and Planning for the purposes of the Development Assessment Mapping System. The map generated has been prepared with due care based on the best available information at the time of publication. The State of Queensland holds no responsibility for any errors, inconsistencies or omissions within this document. Any decisions made by other parties based on this document solely the responsibility of those parties. This information is supplied subject to the full terms and conditions available on the department's website.



State Assessment and Referral Agency

Date: 16/03/2021





Department of State Development
Manufacturing, Infrastructure
and Planning

© The State of Queensland 2021.

Legend

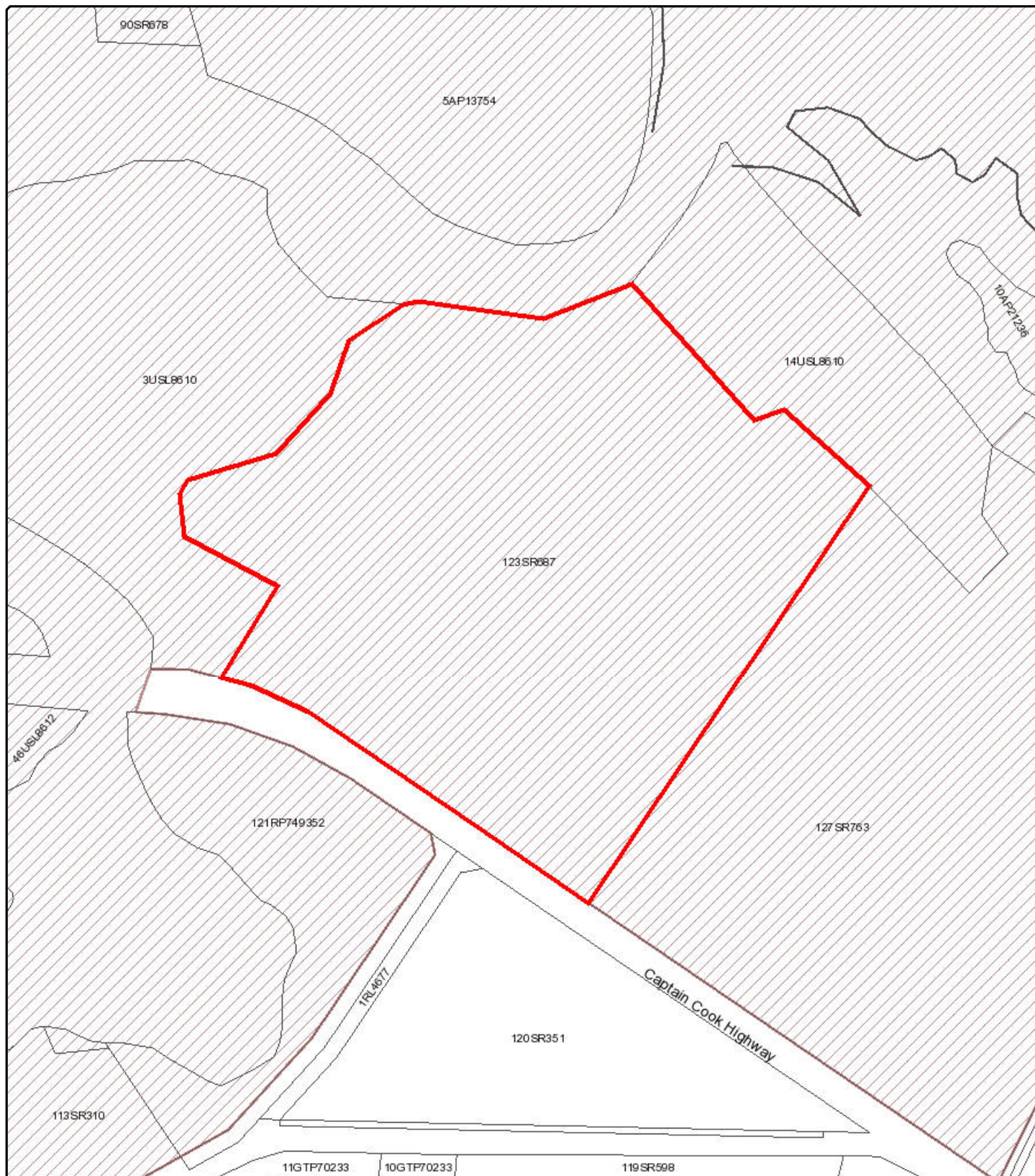
Regulated vegetation management map
(Category A and B extract)

-  Category A on the regulated vegetation management map
-  Category B on the regulated vegetation management map

0 130 260 390 520
Metres

Disclaimer:

This map has been generated from the information supplied to the Department of State Development, Manufacturing, Infrastructure and Planning for the purposes of the Development Assessment Mapping System. The map generated has been prepared with due care based on the best available information at the time of publication. The State of Queensland holds no responsibility for any errors, inconsistencies or omissions within this document. Any decisions made by other parties based on this document solely the responsibility of those parties. This information is supplied subject to the full terms and conditions available on the department's website.



State Assessment and Referral Agency

Date: 16/03/2021



Department of State Development
Manufacturing, Infrastructure
and Planning

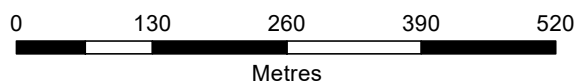
© The State of Queensland 2021.

Legend

Coastal management district

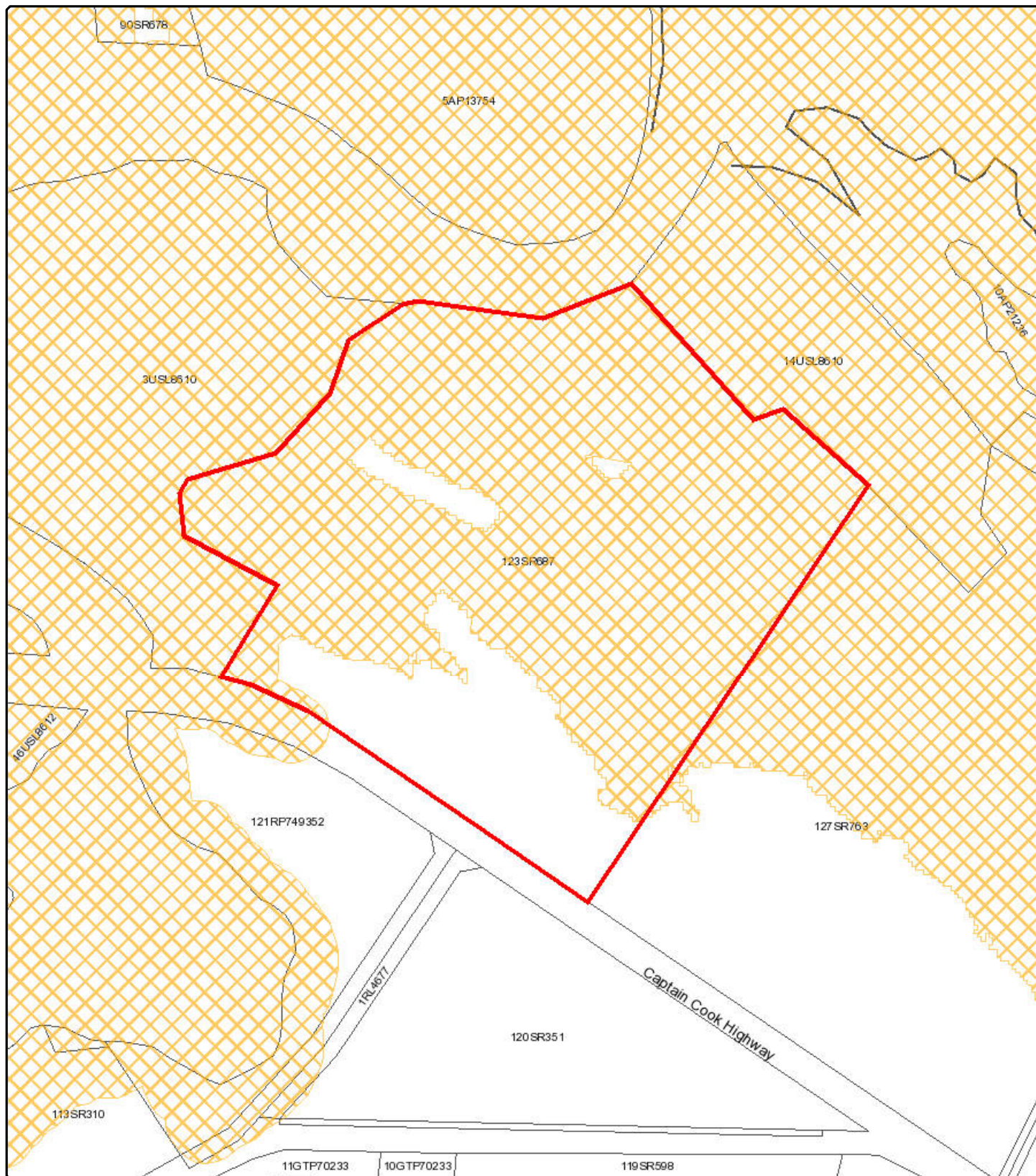


Coastal management district



Disclaimer:

This map has been generated from the information supplied to the Department of State Development, Manufacturing, Infrastructure and Planning for the purposes of the Development Assessment Mapping System. The map generated has been prepared with due care based on the best available information at the time of publication. The State of Queensland holds no responsibility for any errors, inconsistencies or omissions within this document. Any decisions made by other parties based on this document solely the responsibility of those parties. This information is supplied subject to the full terms and conditions available on the department's website.



State Assessment and Referral Agency

Date: 16/03/2021



Department of State Development
Manufacturing, Infrastructure
and Planning

© The State of Queensland 2021.

Legend

Coastal area - erosion prone area



Coastal area - erosion prone area

0 130 260 390 520
Metres

Disclaimer:

This map has been generated from the information supplied to the Department of State Development, Manufacturing, Infrastructure and Planning for the purposes of the Development Assessment Mapping System. The map generated has been prepared with due care based on the best available information at the time of publication. The State of Queensland holds no responsibility for any errors, inconsistencies or omissions within this document. Any decisions made by other parties based on this document solely the responsibility of those parties. This information is supplied subject to the full terms and conditions available on the department's website.



State Assessment and Referral Agency

Date: 16/03/2021



Department of State Development
Manufacturing, Infrastructure
and Planning

© The State of Queensland 2021.

Legend

Coastal area - medium storm tide inundation area



Coastal area - medium storm tide inundation area

0 130 260 390 520
Metres

Disclaimer:

This map has been generated from the information supplied to the Department of State Development, Manufacturing, Infrastructure and Planning for the purposes of the Development Assessment Mapping System. The map generated has been prepared with due care based on the best available information at the time of publication. The State of Queensland holds no responsibility for any errors, inconsistencies or omissions within this document. Any decisions made by other parties based on this document solely the responsibility of those parties. This information is supplied subject to the full terms and conditions available on the department's website.



State Assessment and Referral Agency

Date: 16/03/2021



Department of State Development
Manufacturing, Infrastructure
and Planning

© The State of Queensland 2021.

Legend

Coastal area - high storm tide inundation area

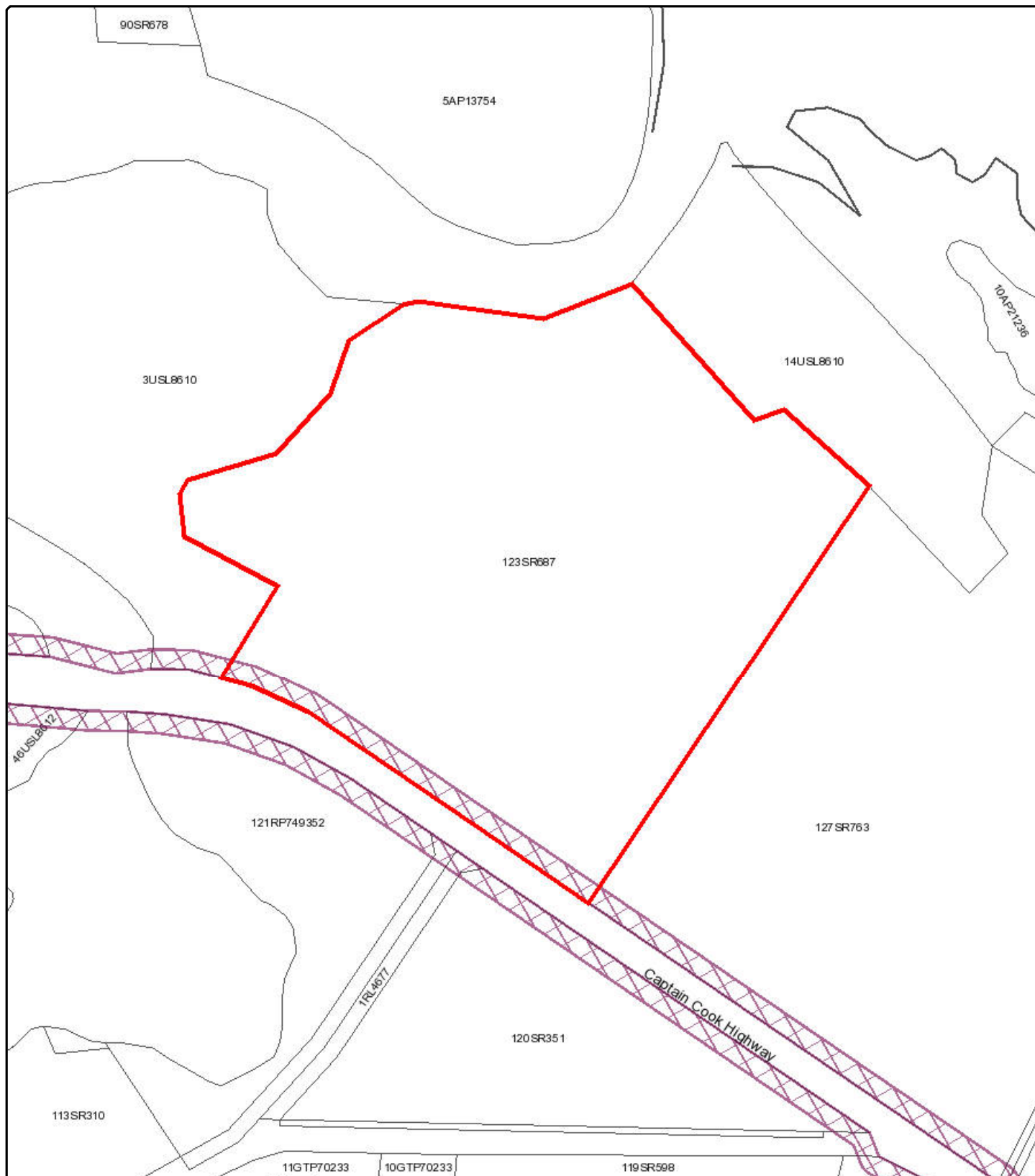


Coastal area - high storm tide inundation
area

0 130 260 390 520
Metres

Disclaimer:

This map has been generated from the information supplied to the Department of State Development, Manufacturing, Infrastructure and Planning for the purposes of the Development Assessment Mapping System. The map generated has been prepared with due care based on the best available information at the time of publication. The State of Queensland holds no responsibility for any errors, inconsistencies or omissions within this document. Any decisions made by other parties based on this document solely the responsibility of those parties. This information is supplied subject to the full terms and conditions available on the department's website.



State Assessment and Referral Agency

Date: 16/03/2021



Department of State Development
Manufacturing, Infrastructure
and Planning

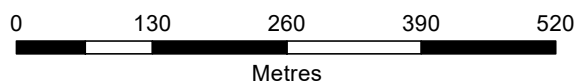
© The State of Queensland 2021.

Legend

Area within 25m of a State-controlled road

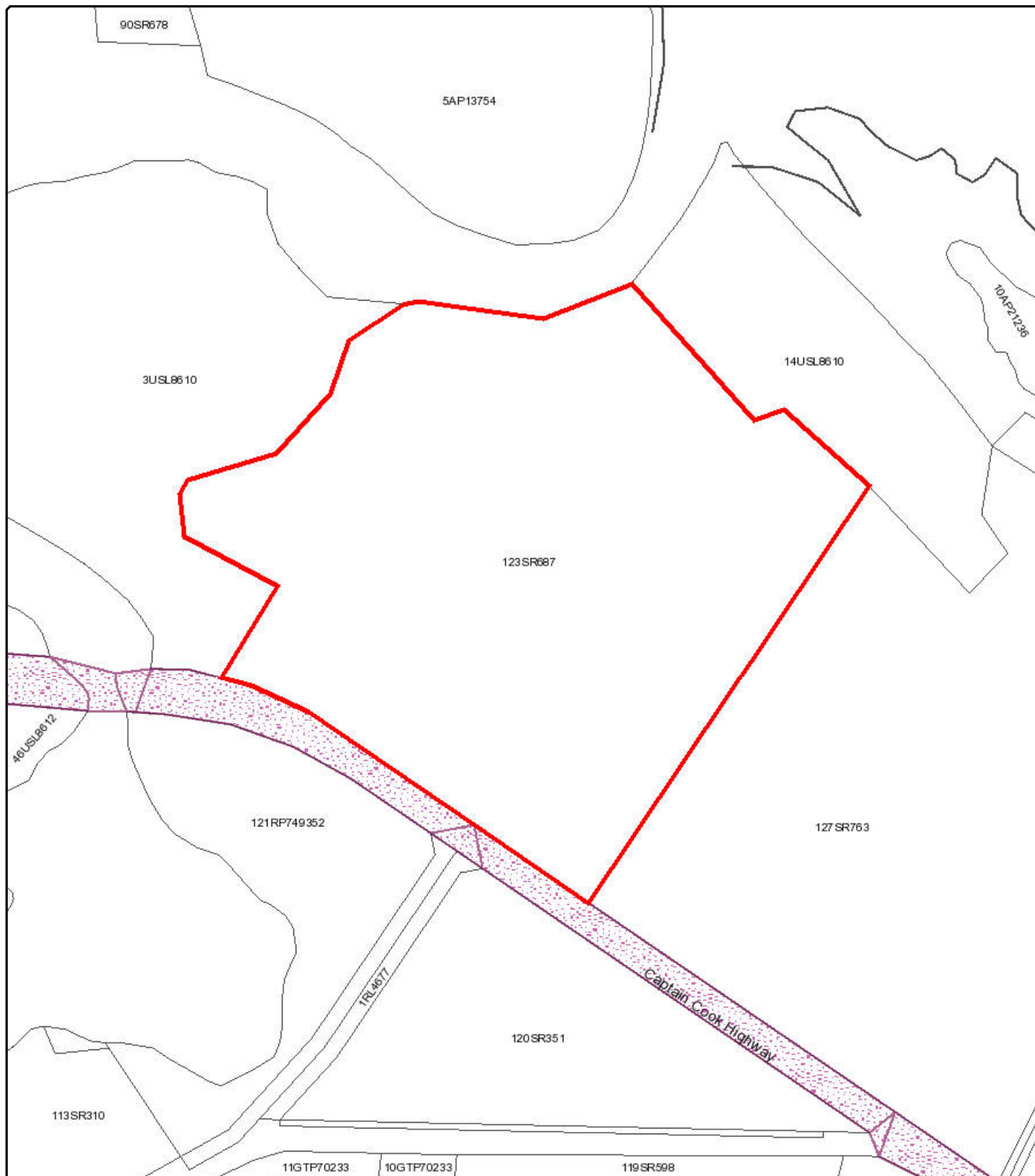


Area within 25m of a State-controlled
road



Disclaimer:

This map has been generated from the information supplied to the Department of State Development, Manufacturing, Infrastructure and Planning for the purposes of the Development Assessment Mapping System. The map generated has been prepared with due care based on the best available information at the time of publication. The State of Queensland holds no responsibility for any errors, inconsistencies or omissions within this document. Any decisions made by other parties based on this document solely the responsibility of those parties. This information is supplied subject to the full terms and conditions available on the department's website.



State Assessment and Referral Agency

Date: 16/03/2021



Department of State Development
Manufacturing, Infrastructure
and Planning

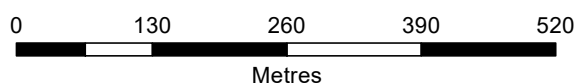
© The State of Queensland 2021.

Legend

State-controlled road



State-controlled road



Disclaimer:

This map has been generated from the information supplied to the Department of State Development, Manufacturing, Infrastructure and Planning for the purposes of the Development Assessment Mapping System. The map generated has been prepared with due care based on the best available information at the time of publication. The State of Queensland holds no responsibility for any errors, inconsistencies or omissions within this document. Any decisions made by other parties based on this document solely the responsibility of those parties. This information is supplied subject to the full terms and conditions available on the department's website.