

**Individual owner's consent for making a development application under the *Planning Act 2016***

I,  
John Saunders Pollock  
Barbara Christine Noakes  
Donald Charles Pollock

as owner of the premises identified as follows:

279 Syndicate Road, Miallo and more formally described as Lot 5 on RP731070

consent to the making of a development application under the *Planning Act 2016* by:


Young Street (No. 137) Pty Ltd A.C.N. 060 017 665

on the premises described above for:

For the purpose of Reconfiguring a Lot (Access and Services Easement) which corrects a misalignment between the existing Access and Services Easement A within Lot 5 on RP731070 and physical driveway benefiting Lot 112 on N157666.

Signature:  Date: 17 April 2024

Signature: John S Pollock Date:

Signature:  Date: 17 April 2024

Signature:   
John S Pollock (Apr 20, 2024 10:08 GMT+10)  
Email: johnpatpollock@gmail.com






# Owners Consent Form\_EasementForBaliHaiDriveway-240418

Final Audit Report

2024-04-20

Created:	2024-04-19
By:	Donald Pollock (don@tropcrop.com.au)
Status:	Signed
Transaction ID:	CBJCHBCAABAA8BijVMObtDd8_yGdx3llwx45-tVtzQGm

## "Owners Consent Form\_EasementForBaliHaiDriveway-240418" History

-  Document created by Donald Pollock (don@tropcrop.com.au)  
2024-04-19 - 11:38:25 PM GMT - IP address: 65.181.3.76
-  Document emailed to John S Pollock (johnpatpollock@gmail.com) for signature  
2024-04-19 - 11:38:28 PM GMT
-  Email viewed by John S Pollock (johnpatpollock@gmail.com)  
2024-04-19 - 11:47:15 PM GMT - IP address: 220.245.63.234
-  Document e-signed by John S Pollock (johnpatpollock@gmail.com)  
Signature Date: 2024-04-20 - 0:08:47 AM GMT - Time Source: server- IP address: 65.181.3.76
-  Agreement completed.  
2024-04-20 - 0:08:47 AM GMT