

18 October 2021

Enquiries: Jenny Elphinstone
Our Ref: MCUC 2021_4400/1 (Doc ID 1042790)
Your Ref: 20213632

Administration Office
64 - 66 Front St Mossman
P 07 4099 9444
F 07 4098 2902

Paulina Juchnevicius
C-/ GMA Certification Group Pty Ltd
PO Box 831
PORT DOUGLAS QLD 4877

Email: Hannah.d@gmacert.com.au

Attention Ms Hannah Dayes

Dear Madam

INFORMATION REQUEST
(Given under Section 12 of the Development Assessment Rules)

Council refers to your development application that was received on 13 October 2021.

Applicant Details

Name: Paulina Juchnevicius
Postal Address: C-/ GMA Certification Group Pty Ltd
PO Box 831
Port Douglas Qld 4877
Email: Hannah.d@gmacert.com.au



Property Details

Street Address: Captain Cook Highway Killaloe
Real Property Description: Lot 155 on NR78
Local Government Area: Douglas Shire Council


Application Details


Application Number: MCUC 2021_4400/1
Approval Sought: Development Permit
Nature of Development Proposed: Material Change of Use for a Dwelling house.
Description of the Development Proposed: Material Change of Use for a Dwelling house.


← → ↻ 🔒 <https://qimagery.information.qld.gov.au/?sid=air-photo-where&isval=NAME%3D%27QAP5522031%27> ☆ ⚙️ 🗺️ ⬇️ 👤 ⋮

 **Queensland Government** 

🔍 Search

 Images

 Contact Us

 Help

Images

1 images found

Mossman 1996 ☰

▼ 19 Nov 1996 - 19 Nov 1996 👁️ 1

Scale: approx. 1:31,000

Negative: Colour

Capture Height (m): 4,710

Datum Height (m): n/a


Licence: This Aerial Photography is available under a Creative Commons licence (CC BY) which allows free distribution of copyrighted imagery. You must keep intact the copyright notice and attribute the State of Queensland as the source of the publication.

Film QAP5522 | Frame 31

Run: 14


Capture Date: 19 November, 1996

[📄 View](#) [🔍 Zoom To](#) [📄 Download](#) ▼



MAP

-16.47680, 145.43049 1:18,056 © State of Queensland (Department of Natural Resources, Mines and Energy) 2020 | NPSR, Esri, HERE, Garmin, USGS



Topics

Search

Layers 16

Places 0

Maps 0

Print

Help

View gallery

BACK TO 2009

Title 1 | North_QLD_2008_2009_50cm_SISP_PerUrban

Start of Capture 22 JUL 2008 End of Capture 4 OCT 2009

Previous project 1/1 Next project

Current Aerial



2021 Douglas Shire Council



18-October-2021



Scale = 1:6074.460

©Douglas Shire Council (DSC). Based on or contains data provided by DSC and the State of Queensland Department of Natural Resources & Mines (NR&M). In consideration of these agencies permitting use of this data you acknowledge and agree that these agencies give no warranty in relation to the data (including accuracy, reliability, completeness, currency or suitability) and accept no liability (including without limitation, liability in negligence) for any loss, damage or costs (including consequential damage) relating to any use of the data. Data must not be used for direct marketing or be used in breach of the privacy laws.

Due Date

The due date for providing the requested information is **18 January 2022** accordance with section 14.2 of the Development Assessment Rules, if you do not provide a response before the above due date (or a further agreed period), it will be taken as if you have decided not to respond to the information request and Council will continue with the assessment of the application.

Other

Please quote Council's application number: MCUC 2021_4400/1 in all subsequent correspondence relating to this development application.

Should you require any clarification regarding this, please contact Jenny Elphinstone on telephone 07 4099 9444.

Yours faithfully



For
Paul Hoyer
Manager Environment & Planning